

OLYMPUS INTERNATIONAL PRO RALLY

SCCA
Sports Car Club of America

RALLY WEEK NORTHWEST

SCCA
® Sports Car Club of America

IMPORTANT INFORMATION -- PLEASE READ!

Competitors:

Welcome to RallyWeek Northwest and the 1984 Olympus International Pro Rally. Facing you over the next two days are 197 Stage miles within a 492 mile Rally.

Look this Route Book over to make sure you have 110 pages of instructions, 56 pages in Section 1, 42 pages in Section 2, and 12 pages in Section 3. This includes pages 20.1 and 32.1.

CHANGES AND ADDITIONS TO THE SUPPLEMENTARY REGULATIONS

1: I want to thank Gene McCullough for the use of his rally-prepped Plymouth Arrow to measure the course. The unit was adjusted to the highway Odo Check 5 Mile segments found South of the Tyee on I-5. The Course was not measured at Rally Speed. Therefore, due to tire bounce over rough sections, there may be variations in what you find of up to 2%.

2: LATENESS: The MPL time listed on the first page of every Stage in the Route Book has been computed at 35 mph. This was the finishing speed of the slowest car last year. The time you take beyond the MPL on each stage will count toward your 30 minutes allowed <u>per Section</u>. Rod Millen's average speed last year was over 49 mph.

3: A FEW DEFINITIONS:

KEEP - (abbreviated K) means to stay on the main-appearing road.

BEAR - (abbreviated B) means to turn off the main-appearing road at an angle considerably less than 90 degrees

RIGHT (R) & LEFT (L) should be self explanatory.

ACUTE (abbreviated A) means a turn of more than 90 degrees.

Apparently, the Pacific Northwest is the only area in the nation to use verbal explanations of the tulips in the Route Book.

KS, KR, & KL: A "KS" will be used when the Rally Route traverses the intersection toward the main-appearing road in a virtually straight line. A "KR" or a "KL" will be used when you are to "KEEP TO THE RIGHT OF" or "KEEP TO THE LEFT OF" the other minor-appearing road leaving the intersection.

4: Keep in mind that the instructions were not written as pace notes. Not every hairpin turn has been noted. Not every rough spot or new patch of Weyerhaeuser Pea Gravel has been noted. You will be expected to drive the roads as you see them, not as you guess them to be from the instructions. Every effort has been made to note every hazard location, however, there may be some show up between when the Route Book was printed and race day. The Stage Marshall will have adequate supplys of arrows to properly caution same.

5: SPEEDING ON TRANSITS: This is a practice that will not be tolerated. Last year was quite good, compared with the previous year. The local officials know when you will be on the roads and they will be watching out for speeding <u>and</u> bright lights, especially within the towns. Aberdeen will have two motorcycle officers doing just that. A final warning: If you want to stay in the competition, don't let me catch you or your crews speeding.

6: There are a maximum of 98 miles between fuel stops and 126 mi. between service breaks (the last one first day).

7: If you get lost and delayed or decide not to continue the Rally for some reason, then notify a control crew and turn in your score cards. If we lose track of you and you left without notifying a control crew, or service crew, you had better hope we don't find you!

8: The rally competition ends at the finish of the Sunday Downtown Olympia Stage, Stage 27. YOU MUST COMPLETE THE FINAL STAGE TO THE FINISH RAMP IN ORDER TO FINISH THE EVENT. We will not be scoring the final stage. The Organizers of this event reserve the right to add a penalty for unsportsmanlike conduct for anyone not keeping with the spirit of the event.

Our best to you and we hope you enjoy our event.

Ron Barker, et al

SPORTS CAR CLUB OF AMERICA SCCA ® Sports Car Club of America

EMERGENCY PHONE NUMBERS

Rally Headquarters
Vance Tyee Inn
500 Tyee Drive
Tumwater, Wa. 98502
352-0511

OLYMPUS™ INTERNATIONAL PRO RALLY

24 Hour Towing

AAA Automobile Club of Wash.
1000 E. Union, Olympia
357-5561

Poage's Automotive and Towing
5403 Capitol Blvd, Tumwater
943-1531

McCleary Towing
505 Spruce, McCleary
495-4100

Harvey's Towing
1502 W. Main, Elma
482-3310 or 249-3938

Quality Auto Body
39 Monte-Aberdeen Rd., Monte.
249-3383

Aberdeen Towing
Westport Hwy, Aberdeen
533-2749

Heiden's Ambulance and Towing
Ocean & Fowler, Raymond
942-2000

Long Lake Towing
3456 Martin Was, Olympia
491-2711

Police and Emergency

Thurston County Sheriff 911
Washington State Patrol
Olympia 911
Hoquiam 533-5707
Raymond 942-3160

Raymond Aid Unit(Fire Dept) 942-3441

Grays Harbor Sheriff (Monte) 249-5491

Pacific County Sheriff 875-5535

Aberdeen Ambulance 532-1252

Montesano Ambulance 249-3131

Elma Ambulance 482-3232

McCleary Ambulance 495-3707
or 495-3232

HOSPITALS

St Peters Hospital,
413 N. Lilly Rd, Olympia 491-9480

Group Health Hospital
700 N. Lilly Rd., Olympia 456-1700

Mark E. Reed Hospital
110 Birch, McCleary 495-3244

Grays Harbor Community Hosp
915 Anderson Dr., Aberdeen 532-8330

St Joseph Hospital
1006 N. "H", Aberdeen 533-0450

Willapa Harbor Hospital
Alder & Cedar, South Bend 875-5526

OLYMPUS SCHEDULE

Stage #, Stage name, Length	First Car	Miles Section	Miles total
1. Downtown Olympia, 0.62 mi.	9:00 AM		
2. Saint Martin's, 1.10 mi.	10:00		
3. Rainier Road, 7.03 mi.	11:15		
4. Tenino, 1.21 mi.	11:44		
5. Sherman Valley, 5.82 mi.	12:50 PM		
6. Rock Candy Mountain, 8.98 mi.	1:13		
ORV Park Service	1:45	76.13	76.13
7. ORV Rallycross, 1 mi.	2:00		
8. Capitol Powerline, 11.45 mi.	2:12		
9. Capitol Freeway, 11.26 mi.	2:38		
10. Nuke Site, 9.51 mi.	3:29		
Elma Service	4:02	55.50	131.63
11. Melbourne A-Line, 9.71 mi.	4:41		
12. Elkhorn Creek, 9.59 mi.	5:25		
13. Packsack Lookout, 9.18 mi.	5:53		
14. Salmon Creek, 7.74 mi.	6.31		
15. Artic Loop, 5.82 mi.	7:02		
Aberdeen Service	7:35	97.82	229.45
16. Lund Quarry, 12.02 mi.	8:25		
17. Elkhorn II, 9.59 mi.	9:07		
18. Salmon II, 7.74 mi.	9:35		
19. Artic II, 5.82 mi.	10:06		
Aberdeen Service	10:39	76.25	305.70
20. Little North River, 9.65 mi.	11:18		
21. Black Creek, 3.58 mi.	11:48		
22. Swinging Bridge, 14.53 mi.	12:13		
23. G-Line Truck Road, 9.38 mi.	1:04		
Parc Ferme, Tyee	2:42	113.12	418.82
SUNDAY			
24. Tumwater, 2.38 mi.	9:00		
25. Rock Candy II, 8.98 mi.	9:43		
26. Capitol Freeway, 11.26 mi.	10:06		
27. Finish Stage, 2.09 mi.	12:00	69.42	488.24

TRANSIT

FROM: VANCE TYEE HEADQUARTERS

TO: OFFICIAL START

MILES: 4.18 **TIME ALLOWANCE (MIN.)** 0

PAGE

REF	DISTANCE ACCUM.	DISTANCE INCRM.	TULIP	INFORMATION	DECRE. MILES
1	0.00			LEAVE HOTEL TOWARD EXXON STATION. YOU MUST BE IN PARC FERME BY 7:00 AM.	
2	0.00			R AT SIGNAL	4.18
3	0.14	0.14		R ONTO I-5 NORTH	4.04
4	2.78	2.64		BR EXIT 105 THEN KL	1.40
5	3.61	0.83		R AT SIGNAL AFTER TUNNEL	0.57
6	3.84	0.23	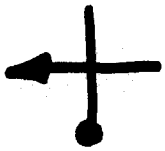	L AT SIGNAL ON UNION AVE.	0.34
7	3.90	0.06	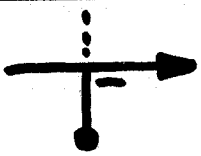	R ON COLUMBIA	0.28
8	4.13	0.23	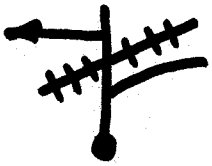	L AFTER RXR ON 7TH	0.05

DISTANCE TO NEXT INSTRUCTION	0.05

OLYMPUS INTERNATIONAL PRO RALLY

SPORTS CAR CLUB OF AMERICA Pro Rally

RALLY WEEK NORTHWEST

OLYMPUS INTERNATIONAL PRO RALLY

SPORTS CAR CLUB OF AMERICA Pro Rally

PAGE

REF	DISTANCE ACCUM.	DISTANCE INCRM.	TULIP	INFORMATION	DECRE. MILES
9	4.18	0.05		PARC FERME TURN OFF ODO	0.00
DISTANCE TO NEXT INSTRUCTION					

The State WASHINGTON ~~D.C.~~
See America's Other Washington.

RALLY WEEK NORTHWEST

SECTION

1

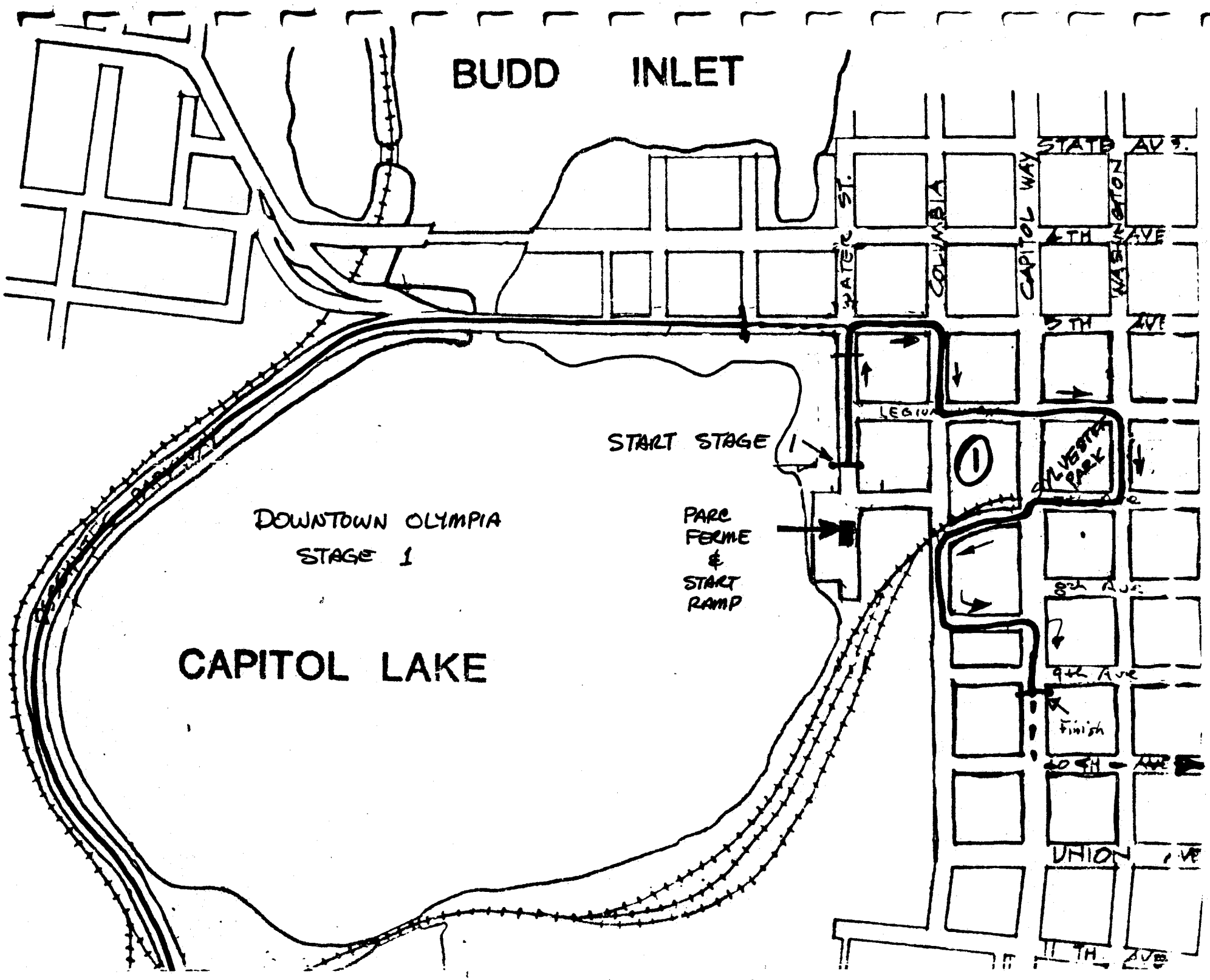
BUDD INLET
CAPITOL LAKE
DOWNTOWN OLYMPIA
STAGE 1
START STAGE 1
PARC FERME & START RAMP
WATER ST.
COLUMBIA
CAPITOL WAY
WASHINGTON
STATE AVE.
4TH AVE
5TH AVE
LEGION
SYLVESTER PARK
8th Ave
9th Ave
Finish
10TH AVE
UNION
11TH AVE

STAGE TITLE: DOWNTOWN OLYMPIA

NUMBER: 1

MILES: 0.62 **MPL TIME:** 2 MIN.

RALLY WEEK NORTHWEST

REF	DISTANCE ACCUM.	DISTANCE INCRM.	TULIP	INFORMATION	DECRE. MILES
1	0.00			START STAGE 1	0.62
2	0.08	0.08		R "5TH"	0.54
3	0.13	0.05		R "COLUMBIA"	0.49
4	0.18	0.05		L "LEGION"	0.44
5	0.24	0.06		! SHARP CREST!	0.38
6	0.30	0.06		R "WASHINGTON"	0.32
7	0.35	0.05		R "7TH"	0.27
8	0.40	0.05		BL DOWN HILL	0.22

DISTANCE TO NEXT INSTRUCTION	0.06

OLYMPUS INTERNATIONAL PRO RALLY

SPORTS CAR CLUB OF AMERICA Pro Rally

RALLY WEEK NORTHWEST

OLYMPUS INTERNATIONAL PRO RALLY

SPORTS CAR CLUB OF AMERICA Pro Rally

REF	DISTANCE ACCUM.	DISTANCE INCRM.	TULIP	INFORMATION	DECRE. MILES
9	0.46	0.06		BL UP HILL "COLUMBIA"	0.16
10	0.52	0.06		L "TALCOTT"	0.10
11	0.58	0.06		R "CAPITOL BLVD"	0.04
12	0.62	0.04		END STAGE	0.00
13	0.70	0.08			

DISTANCE TO NEXT INSTRUCTION	0.01

The State WASHINGTON ~~D.C.~~
See America's Other Washington.

TRANSIT
FROM: STAGE 1, DOWNTOWN OLYMPIA
TO: STAGE 2, SAINT MARTINS COLLEGE
MILES: 5.03 **TIME ALLOWANCE (MIN.)** 55

REF	DISTANCE ACCUM.	DISTANCE INCRM.	TULIP	INFORMATION	DECRE. MILES
1	0.71	0.01		L AT SIGNAL BEGIN TRANSIT "UNION"	5.03
2	1.14	0.43		R AT SIGNAL, MOVE TO LEFT LANE	4.60
3	1.25	0.11		KL TOWARD TACOMA	4.49
4	4.04	2.79	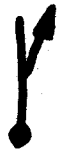	BR "EXIT 108"	1.70
5	4.22	0.18		R AT "YIELD" THEN R TOWARD MALL	1.52
6	4.31	0.09		R BEFORE TREE INTO SERVICE. TURN OFF ODO. YOU HAVE 40 MIN.	1.43
7	4.31	0.00		S AT TREE, RESTART ODO. ALLOW YOURSELF 8 MIN TO REACH END TRANSIT	1.43
8	4.37	0.06		L AT RUBBER STOP FLAPPER IN STREET	1.37

DISTANCE TO NEXT INSTRUCTION	0.03

OLYMPUS INTERNATIONAL PRO RALLY

SPORTS CAR CLUB OF AMERICA Pro Rally

REF	DISTANCE ACCUM.	DISTANCE INCRM.	TULIP	INFORMATION	DECRE. MILES
9	4.40	0.03	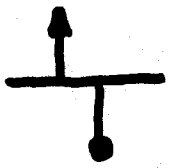	L AT SIGNAL THEN R IMMEDIATELY	1.34
10	4.91	0.51		R "COLLEGE ST"	0.83
11	5.30	0.39		L "PACIFIC AVE."	0.44
12	5.69	0.39		L AFTER LEFT TURN LANE OPPOSITE "FRANZ"	0.05
13	5.74	0.05		END TRANSIT	0.00
14	5.75	0.01			

DISTANCE TO NEXT INSTRUCTION	0.05

The State WASHINGTON ~~D.C.~~
See America's Other Washington.

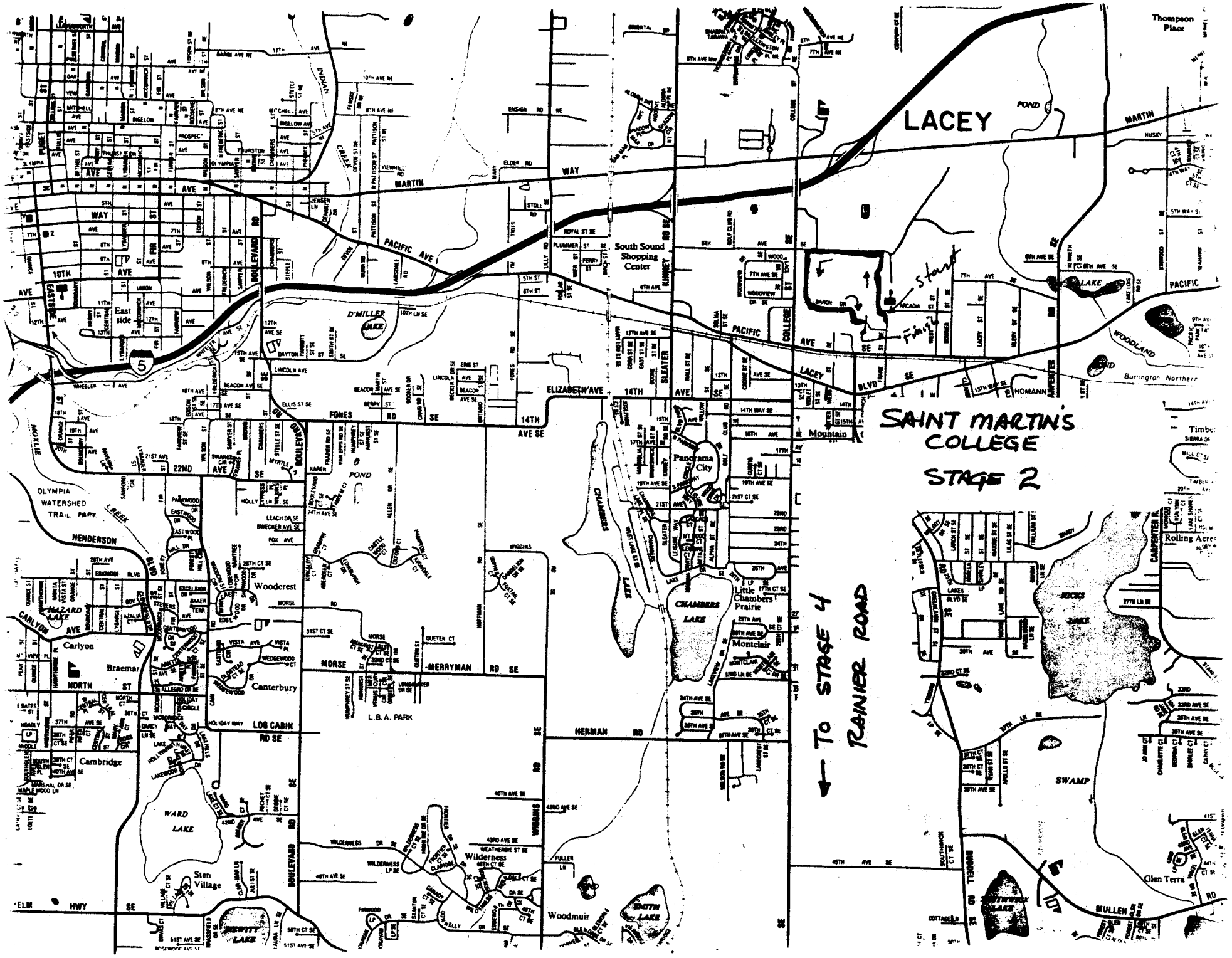
SAINT MARTIN'S COLLEGE
STAGE 2
Start
Finish
TO STAGE 4
RAINIER ROAD
LACEY
MARTIN WAY
PACIFIC AVE
South Sound Shopping Center
Panorama City
Little Chambers Prairie
Montclair
Woodcrest
Canterbury
Carlyon
Braemar
Cambridge
Sten Village
Woodmuir
Wilderness
Glen Terra
Rolling Acres
Thompson Place
East side
D'MILLER LAKE
CHAMBERS LAKE
WARD LAKE
HICKS LAKE
SWAMP
L.B.A. PARK
OLYMPIA WATERSHED TRAIL PARK
HENDERSON BLVD
LOG CABIN RD SE
MERRYMAN RD SE
HERMAN RD
MULLEN RD
ELIZABETH AVE
14TH AVE SE
FONES RD SE
22ND AVE SE
BOULEVARD RD
COLLEGE ST
LACEY BLVD SE
Burlington Northern

STAGE TITLE: SAINT MARTINS COLLEGE

NUMBER: 2

MILES: 1.10 **MPL TIME:** 2 MIN

RALLY WEEK NORTHWEST

REF	DISTANCE ACCUM.	DISTANCE INCRM.	TULIP	INFORMATION	DECRE. MILES
1	5.80 / 0.00	0.05		START STAGE 2	1.10
2	0.04	0.04		BL	1.06
3	0.32	0.28		L DOWN HILL ! OFF CAMBER	0.78
4	0.63	0.31		L	0.47
5	0.83	0.20		! DECREASING RADIUS TURN.	0.27
6	1.10	0.27		END STAGE	0.00
7	1.15	0.04			

DISTANCE TO NEXT INSTRUCTION	0.02

OLYMPUS INTERNATIONAL PRO RALLY

SPORTS CAR CLUB OF AMERICA Pro Rally

TRANSIT

FROM: STAGE 2, SAINT MARTINS COLLEGE

TO: STAGE 3, RAINIER ROAD

MILES: 6.40 **TIME ALLOWANCE (MIN.)** ~~70~~ 15

REF	DISTANCE ACCUM.	DISTANCE INCRM.	TULIP	INFORMATION	DECRE. MILES
1	1.17	0.02		KL OF ABBEY THEATER	6.40
2	1.21	0.04		R TO HOLDING AREA. REMAIN HERE UNTIL YOUR TRANSIT START TIME. SPACE IS LIMITED AT THE START OF STAGE 3.	**6.36**
3	1.32	0.11	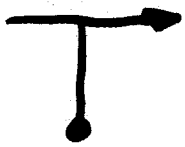	R OUT OF COLLEGE SPEED 30	6.25
4	1.62	0.30		L "COLLEGE ST"	5.95
5	1.73	0.11		S AT SIGNAL "LACEY BLVD"	5.84
6	7.56	5.83		"FIR TREE RD"	0.01
7	7.57	0.01		END TRANSIT	0.00
8	7.59	0.02			

DISTANCE TO NEXT INSTRUCTION	0.13

OLYMPUS INTERNATIONAL PRO RALLY

SPORTS CAR CLUB OF AMERICA Pro Rally

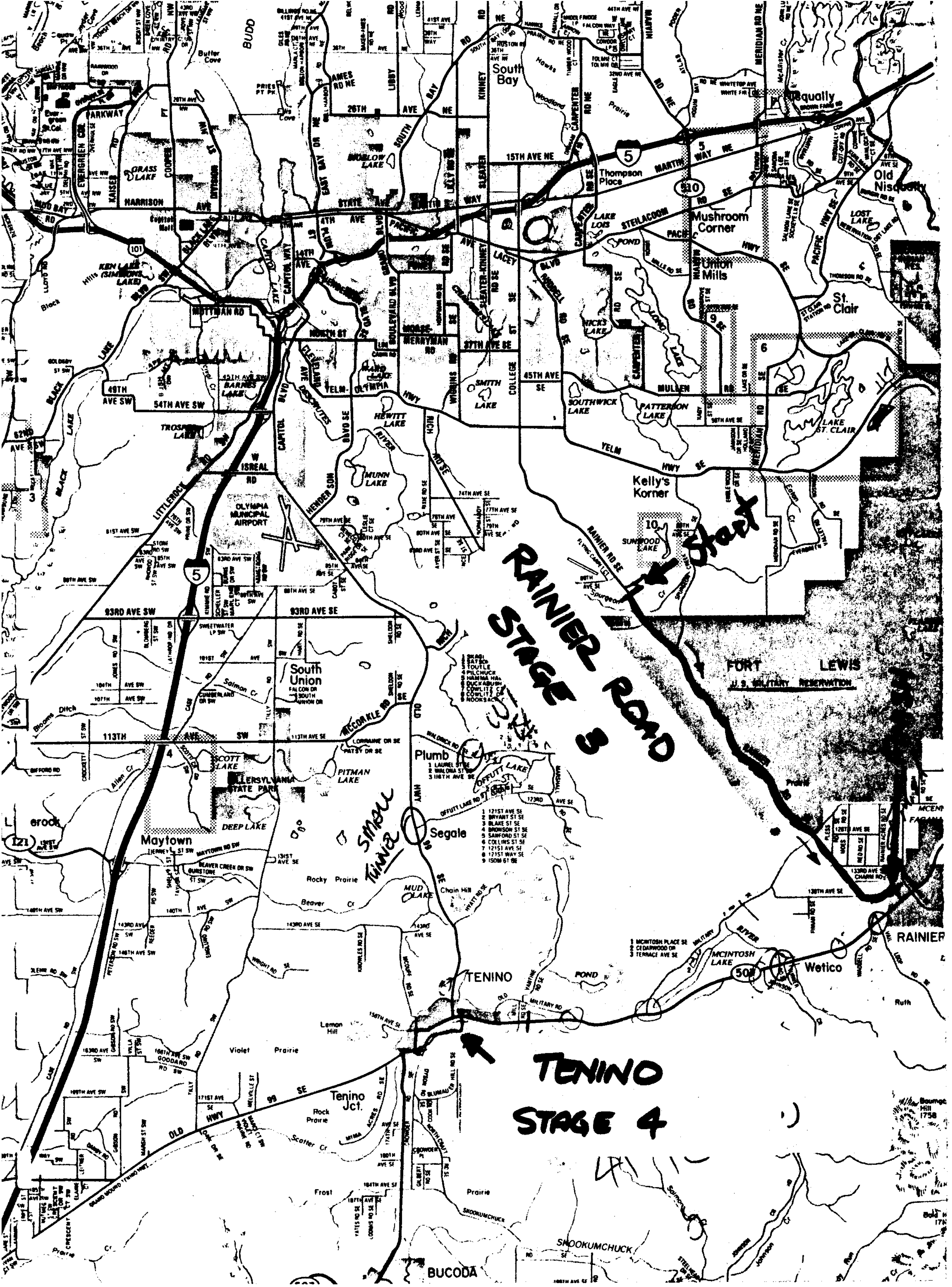

RAINIER ROAD
STAGE 3
Start
TENINO
STAGE 4
Olympia Municipal Airport
Fort Lewis
U.S. Military Reservation
South Bay
Thompson Place
Mushroom Corner
Union Mills
St. Clair
Old Nisqually
Nisqually
Kelly's Korner
Sunwood Lake
Lake St. Clair
Patterson Lake
Southwick Lake
Hicks Lake
Long Lake
Smith Lake
Hewitt Lake
Munn Lake
Barnes Lake
Trosper Lake
South Union
Plumb
Offutt Lake
Segale
Scott Lake
Millersylvania State Park
Pitman Lake
Deep Lake
Maytown
Rocky Prairie
Mud Lake
Chain Hill
McIntosh Lake
Wetico
Rainier
Tenino Jct.
Lemon Hill
Violet Prairie
Rock Prairie
Frost
Bucoda
Skookumchuck
Yelm Hwy SE
Rainier Rd SE
Old Hwy 99 SE
93rd Ave SW
93rd Ave SE
113th Ave SW
Martin Way NE
State Ave
Pacific Ave
Harrison Ave
Lacey Blvd
Mullen Rd
Carpenter Rd SE
College St SE
Meridian Rd SE
Littlerock Rd

STAGE TITLE: RAINIER ROAD

NUMBER: 3

MILES: 7.05 **MPL TIME:** 7 MIN

REF	DISTANCE ACCUM.	DISTANCE INCRM.	TULIP	INFORMATION	DECRE. MILES
1	7.72 / 0.00	0.13		START STAGE 3	7.05
2	6.86	6.86		!!! STEEP DOWNHILL	0.19
3	7.03	0.17	7.03 7.05	!!! SHARP CORNER & NARROW TUNNEL	0.02
4	7.05	0.02		END STAGE AT ENTRANCE TO NARROW TUNNEL	0.00
5	7.10	0.05			

DISTANCE TO NEXT INSTRUCTION	0.01

OLYMPUS INTERNATIONAL PRO RALLY

SPORTS CAR CLUB OF AMERICA Pro Rally

TRANSIT

FROM: STAGE 3, RAINIER ROAD

TO: STAGE 4, DOWNTOWN TENINO

MILES: 8.32 **TIME ALLOWANCE (MIN.)** 15

REF	DISTANCE ACCUM.	DISTANCE INCRM.	TULIP	INFORMATION	DECRE. MILES
1	7.11	0.01		BEGIN TRANSIT	8.32
2	7.33	0.22		R AT STOP "BINGHAMPTON"	8.10
3	15.21	7.88		AR AT "TINY TIM"	0.22
4	15.36	0.15		L INTO SCHOOL, KEEP TO THE LEFT	0.07
5	15.43	0.07		END TRANSIT	0.00
6	15.44	0.01			

DISTANCE TO NEXT INSTRUCTION	0.02

OLYMPUS INTERNATIONAL PRO RALLY

SPORTS CAR CLUB OF AMERICA Pro Rally

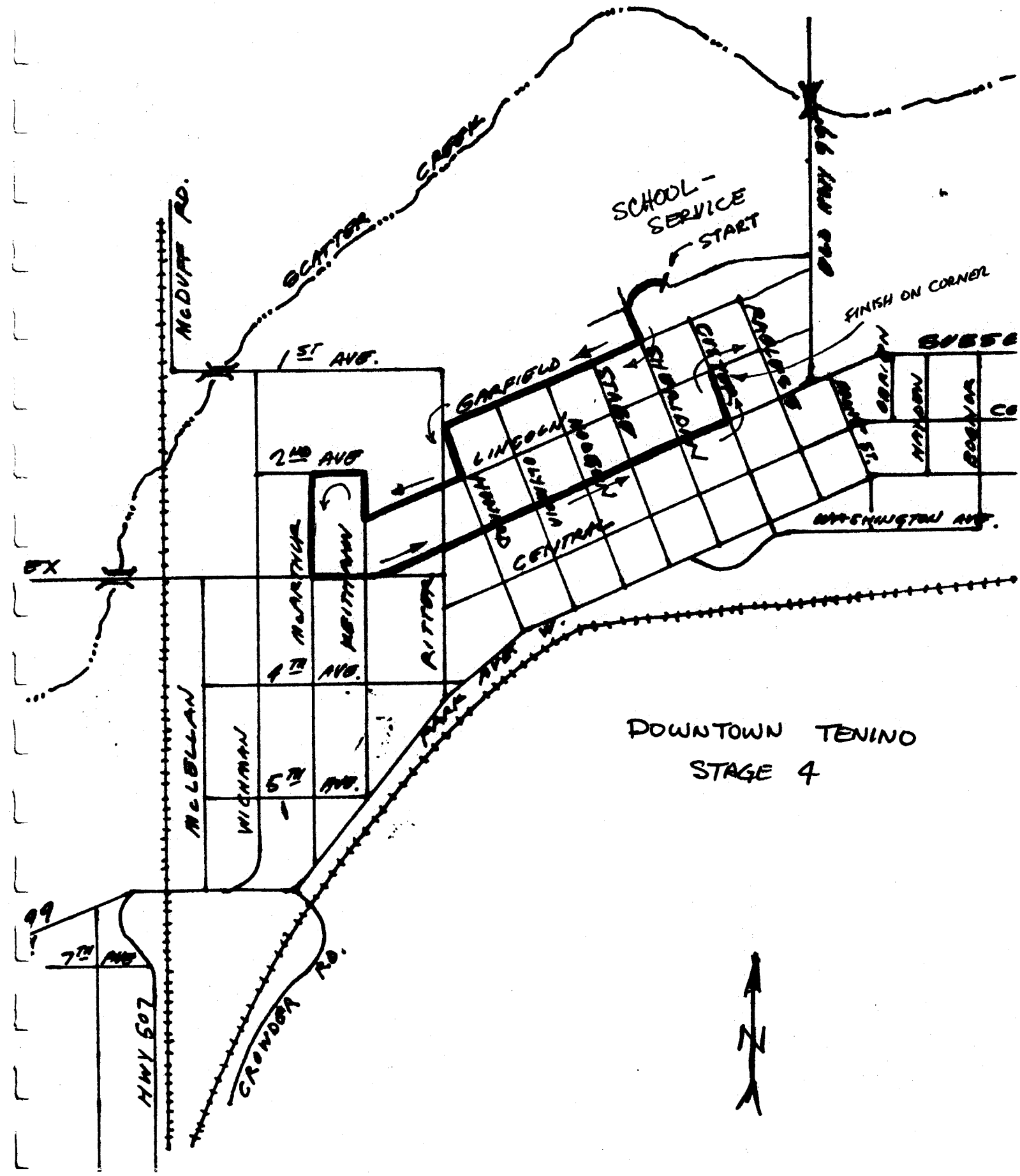
SCATTER CREEK
McDUFF RD.
1ST AVE.
2ND AVE
3RD AVE
4TH AVE.
5TH AVE.
7TH AVE
McARTHUR
McKITTRICK
McLELLAN
WICHMAN
RITTER
GARFIELD
LINCOLN
WILSON
OLYMPIA
CENTRAL
STATE
SHERIDAN
CHESTNUT
PARKER
FINISH ON CORNER
SCHOOL-SERVICE START
OLD HWY 99
WASHINGTON AVE.
NORTH ST.
NORTON
BOULDER
EX
99
HWY 607
CROWDER RD.
DOWNTOWN TENINO
STAGE 4
N

STAGE TITLE: DOWNTOWN TENINO (10 - 9 - 0)

NUMBER: 4

MILES: 1.21 **MPL TIME:** 2 MIN

REF	DISTANCE ACCUM.	DISTANCE INCRM.	TULIP	INFORMATION	DECRE. MILES
1	15.46 / 0.00	0.02		START STAGE 4	1.21
2	0.04	0.04	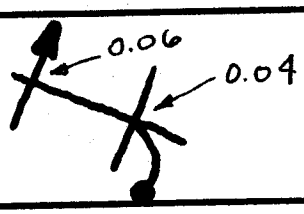	BL THEN R	1.17
3	0.35	0.31		L	0.86
4	0.41	0.06		R "LINCOLN"	0.80
5	0.49	0.08		AR THEN L ! HOLES AT INSIDE OF CORNERS	0.72
6	0.57	0.08		L	0.64
7	0.68	0.11		L	0.53
8	0.77	0.09		KL "JACKPOT"	0.44

DISTANCE TO NEXT INSTRUCTION 0.37

OLYMPUS INTERNATIONAL PRO RALLY

SPORTS CAR CLUB OF AMERICA Pro Rally

RALLY WEEK NORTHWEST

OLYMPUS INTERNATIONAL PRO RALLY

SPORTS CAR CLUB OF AMERICA Pro Rally

REF	DISTANCE ACCUM.	DISTANCE INCRM.	TULIP	INFORMATION	DECRE. MILES
9	1.14	0.37		L "CUSTER"	0.07
10	1.21	0.07		R "LINCOLN" AND END STAGE	0.00
11	1.25	0.04			
DISTANCE TO NEXT INSTRUCTION		0.05			

The State WASHINGTON ~~D.C.~~
See America's Other Washington.™

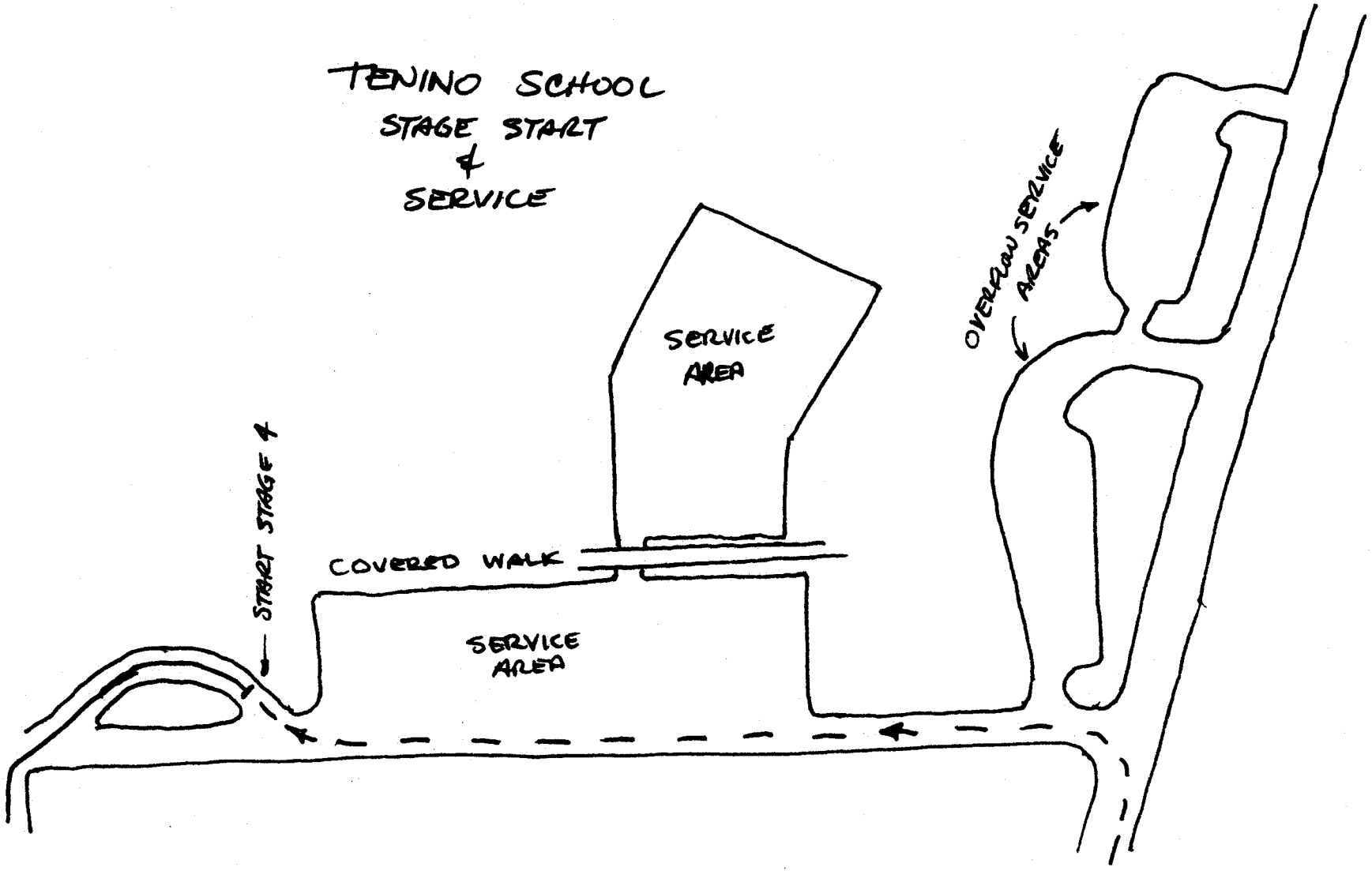
TENINO SCHOOL
STAGE START
&
SERVICE
SERVICE AREA
OVERFLOW SERVICE AREAS
START STAGE 4
COVERED WALK
SERVICE AREA

TRANSIT

FROM: STAGE 4, TENINO

TO: STAGE 5, SHERMAN VALLEY

MILES: 20.24 **TIME ALLOWANCE (MIN.)** ~~50~~ 60

REF	DISTANCE ACCUM.	DISTANCE INCRM.	TULIP	INFORMATION	DECRE. MILES
1	1.30	0.05		L AT STOP AND BEGIN TRANSIT	20.24
2	1.48	0.18	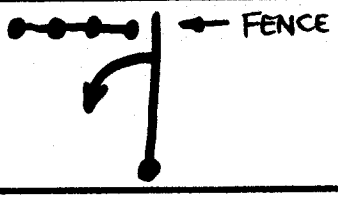	L INTO SCHOOL FOR SERVICE. YOU HAVE 15 MIN. TURN OFF ODO.	20.06
3	1.48	0.00	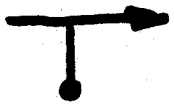	R OUT OF SCHOOL RESTART ODO	20.06
4	1.65	0.07		L AT "RAGLESS" AFTER YIELD.	19.89
5	1.76	0.11	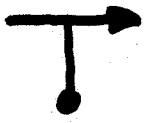	R "PARK AVE"	19.78
6	2.34	0.58		BR AT "5TH"	19.20
7	2.44	0.10	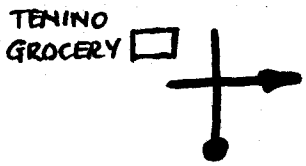	R	19.10
8	2.64	0.20		S	18.90

DISTANCE TO NEXT INSTRUCTION	1.72

OLYMPUS INTERNATIONAL PRO RALLY

SPORTS CAR CLUB OF AMERICA Pro Rally

REF	DISTANCE ACCUM.	DISTANCE INCRM.	TULIP	INFORMATION	DECRE. MILES
9	4.36	1.72	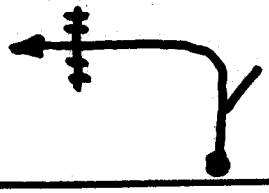	KL, ROUGH RXR	17.18
10	6.81	2.45		R "TILLEY"	14.73
11	8.19	1.38	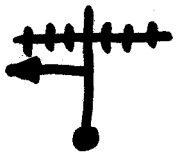	L TOWARD I-5	13.35
12	9.44	1.25		SPEED 25	12.10
13	10.86	1.42		R AT STOP TOWARD LITTLEROCK	10.68
14	13.64	2.78		S AT STOP	7.90
15	13.72	0.08		S TOWARD CAPITOL FOREST	7.82
16	14.44	0.72	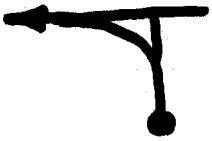	KL	7.10
DISTANCE TO NEXT INSTRUCTION		1.28			

The State WASHINGTON ~~D.C.~~
See America's Other Washington.

RALLY WEEK NORTHWEST

OLYMPUS INTERNATIONAL PRO RALLY

SPORTS CAR CLUB OF AMERICA Pro Rally

REF	DISTANCE ACCUM.	DISTANCE INCRM.	TULIP	INFORMATION	DECRE. MILES
17	15.72	1.28		BR "BORDEAUX RD"	5.82
18	17.24	1.52		KL	4.30
19	19.27	2.03		BR UP HILL	2.27
20	19.94	0.67		KS	1.60
21	21.49	1.55		R	0.05
22	21.54	0.05		END TRANSIT	0.00
23	21.57	0.03			

DISTANCE TO NEXT INSTRUCTION	0.08

The State WASHINGTON ~~D.C.~~
See America's Other Washington.

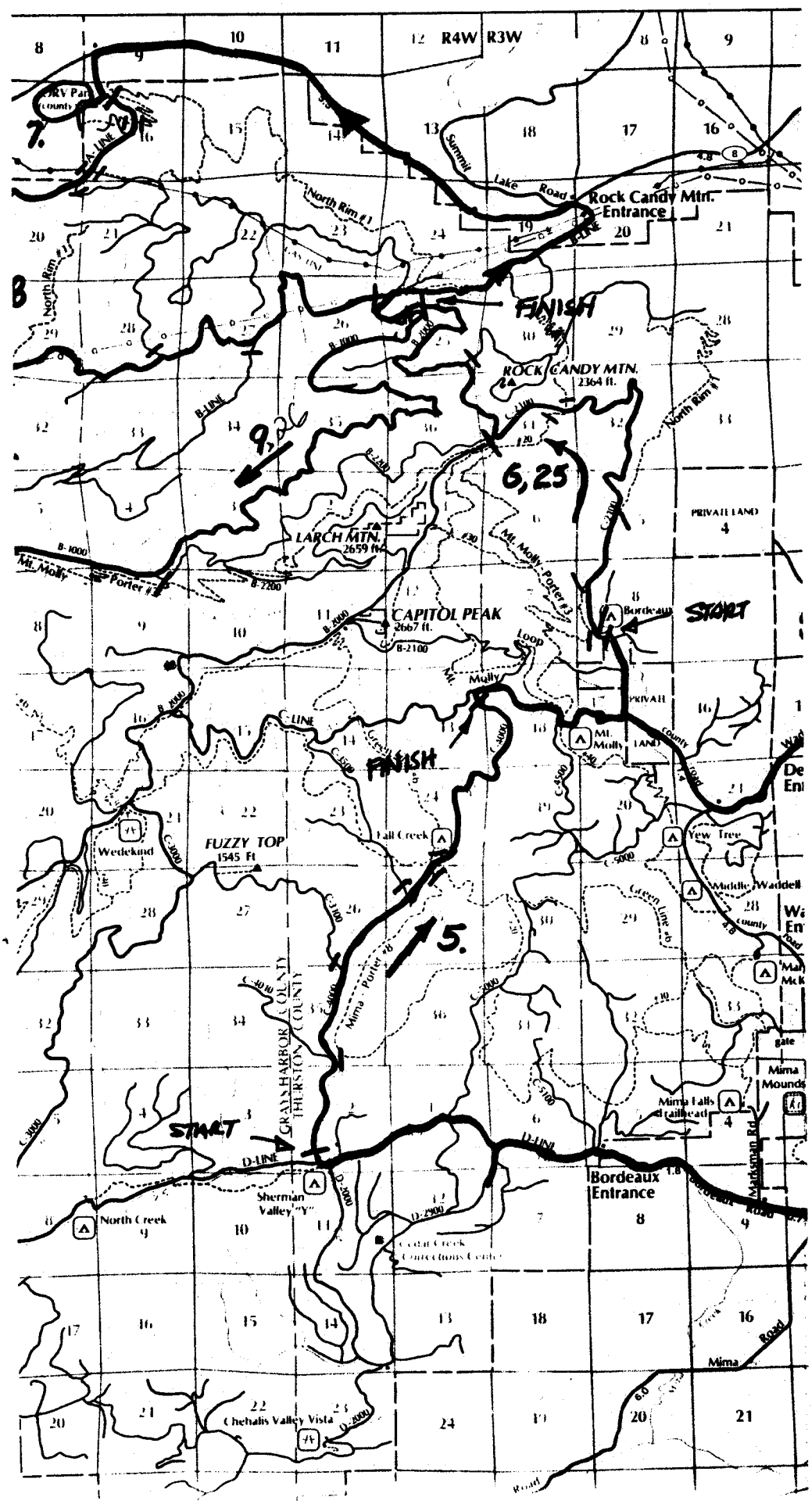
R4W R3W
Rock Candy Mtn. Entrance
FINISH
ROCK CANDY MTN.
2364 ft.
6,25
9,26
LARCH MTN.
2659 ft.
CAPITOL PEAK
2667 ft.
START
FINISH
FUZZY TOP
1545 Ft
5.
START
Bordeaux Entrance
Sherman Valley "Y"
North Creek
Chehalis Valley Vista
Mima Mounds
Yew Tree
Middle Waddell
Wedekind
Lall Creek
PRIVATE LAND
GRAYS HARBOR COUNTY
THURSTON COUNTY

STAGES
5 & 6

STAGE TITLE: SHERMAN VALLEY

NUMBER: 5

MILES: 5.82 **MPL TIME:** 10 MIN

REF	DISTANCE ACCUM.	DISTANCE INCRM.	TULIP	INFORMATION	DECRE. MILES
1	21.65 / 0.00	0.08		START STAGE 5	5.82
2	0.27	0.27		! NARROW WOOD PLANK BRIDGE WITH ASPHALT APPROACHES	5.55
3	0.95	0.68		KR R	4.87
4	1.87	0.92		KS R	3.95
5	2.89	1.02		! WOOD BRIDGE WITH ASPHALT APPROACHES	2.93
6	3.42	0.53		KR R	2.40
7	3.52	0.10		KL AFTER WOOD PLANK BRIDGE.	2.30
8	4.81	1.29		! ROUGH	1.01

DISTANCE TO NEXT INSTRUCTION 0.21

OLYMPUS INTERNATIONAL PRO RALLY

SPORTS CAR CLUB OF AMERICA Pro Rally

RALLY WEEK NORTHWEST

OLYMPUS INTERNATIONAL PRO RALLY

SPORTS CAR CLUB OF AMERICA Pro Rally

REF	DISTANCE ACCUM.	DISTANCE INCRM.	TULIP	INFORMATION	DECRE. MILES
9	5.02	0.21		! ROUGH	0.80
10	5.14	0.12		! ROUGH	0.68
11	5.82	0.68		END STAGE	0.00
12	5.90	0.08			

DISTANCE TO NEXT INSTRUCTION	0.06

The State WASHINGTON ~~D.C.~~
See America's Other Washington.

TRANSIT
FROM: STAGE 5, SHERMAN VALLEY
TO: STAGE 6, ROCK CANDY MOUNTAIN
MILES: 2.74 **TIME ALLOWANCE (MIN.)** 10

REF	DISTANCE ACCUM.	DISTANCE INCRM.	TULIP	INFORMATION	DECRE. MILES
1	5.96	0.06	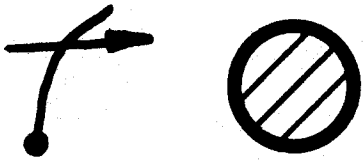	BEGIN TRANSIT R, ROUGH FOR 1 MILE	2.74
2	6.86	0.90		KR	1.84
3	7.00	0.14		KL	1.70
4	7.93	0.93	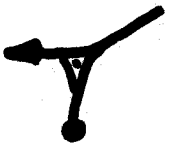	L, SPEED 30	0.77
5	8.70	0.77		END TRANSIT	0.00
6	8.72	0.02			

DISTANCE TO NEXT INSTRUCTION	0.05

OLYMPUS INTERNATIONAL PRO RALLY

SPORTS CAR CLUB OF AMERICA Pro Rally

STAGE TITLE: ROCK CANDY MOUNTAIN
NUMBER: 6
MILES: 8.98 **MPL TIME:** 15 MIN.

REF	DISTANCE ACCUM.	DISTANCE INCRM.	TULIP	INFORMATION	DECRE. MILES
1	8.77 / 0.00	0.05		START STAGE 6	8.98
2	1.37	1.37		!! WOOD PLANK BRIDGE	7.61
3	1.96	0.59		HPR, NARROW ROAD	7.02
4	3.37	1.41		HPL	5.61
5	5.33	1.96		R AROUND ROCK PILE ROUGH TO END OF STAGE	3.65
6	6.37	1.04		KL R	2.61
7	7.15	0.78		!! ROUGH THEN HPR	1.83
8	8.65	1.50		!! ROUGH	0.33

DISTANCE TO NEXT INSTRUCTION 0.10

OLYMPUS INTERNATIONAL PRO RALLY

SPORTS CAR CLUB OF AMERICA Pro Rally

RALLY WEEK NORTHWEST

OLYMPUS INTERNATIONAL PRO RALLY

SPORTS CAR CLUB OF AMERICA Pro Rally

REF	DISTANCE ACCUM.	DISTANCE INCRM.	TULIP	INFORMATION	DECRE. MILES
9	8.75	0.10		!!! ROUGH, WITH TREES CLOSE TO ROAD ON R	0.23
10	8.98	0.23		END STAGE	0.00
11	9.05	0.07		KR	

DISTANCE TO NEXT INSTRUCTION	0.02

The State WASHINGTON ~~D.C.~~
See America's Other Washington.

TRANSIT
FROM: STAGE 6, ROCK CANDY MOUNTAIN
TO: STAGE 7, ORV RALLYSPRINT
MILES: 8.64 **TIME ALLOWANCE (MIN.)** ~~#5~~ 30

REF	DISTANCE ACCUM.	DISTANCE INCRM.	TULIP	INFORMATION	DECRE. MILES
1	9.07	0.02		BEGIN TRANSIT	8.64
2	9.49	0.42		R	8.22
3	9.57	0.08		KR	8.14
4	10.53	0.96		KL DOWNHILL	7.18
5	12.12	1.59		KR TOWARD PAVEMENT	5.59
6	12.16	0.04	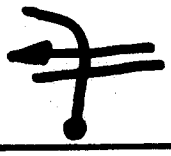	L ONTO FREEWAY	5.55
7	17.49	5.33		L INTO ORV PARK	0.22
8	17.64	0.15		L BEFORE TICKET BOOTH	0.07

DISTANCE TO NEXT INSTRUCTION	0.07

OLYMPUS INTERNATIONAL PRO RALLY

SPORTS CAR CLUB OF AMERICA Pro Rally

RALLY WEEK NORTHWEST

OLYMPUS INTERNATIONAL PRO RALLY

SPORTS CAR CLUB OF AMERICA Pro Rally

REF	DISTANCE ACCUM.	DISTANCE INCRM.	TULIP	INFORMATION	DECRE. MILES
9	17.71	0.07		R INTO SERVICE. TURN OFF ODO.	
10				MTC AT ENTRANCE TO PARKING LOT	
DISTANCE TO NEXT INSTRUCTION					

The State WASHINGTON ~~D.C.~~
See America's Other Washington.

TRANSIT
FROM: MTC AT ORV SERVICE
TO: STAGE 7, ORV RALLYCROSS
MILES: 0.04 **TIME ALLOWANCE (MIN.)** 1

REF	DISTANCE ACCUM.	DISTANCE INCRM.	TULIP	INFORMATION	DECRE. MILES
1	0.00			LEAVE SERVICE AREA WHERE YOU ENTERED AND PROCEED TOWARD TOLL BOOTH.	
2	0.00			BL	0.04
3	0.03	0.03		L AT TOLL BOOTH	0.01
4	0.04	0.01			0.00
				RUN THE ORV STAGE PER THE MAP ON THE NEXT STAGE.	

DISTANCE TO NEXT INSTRUCTION	

OLYMPUS INTERNATIONAL PRO RALLY

SPORTS CAR CLUB OF AMERICA Pro Rally

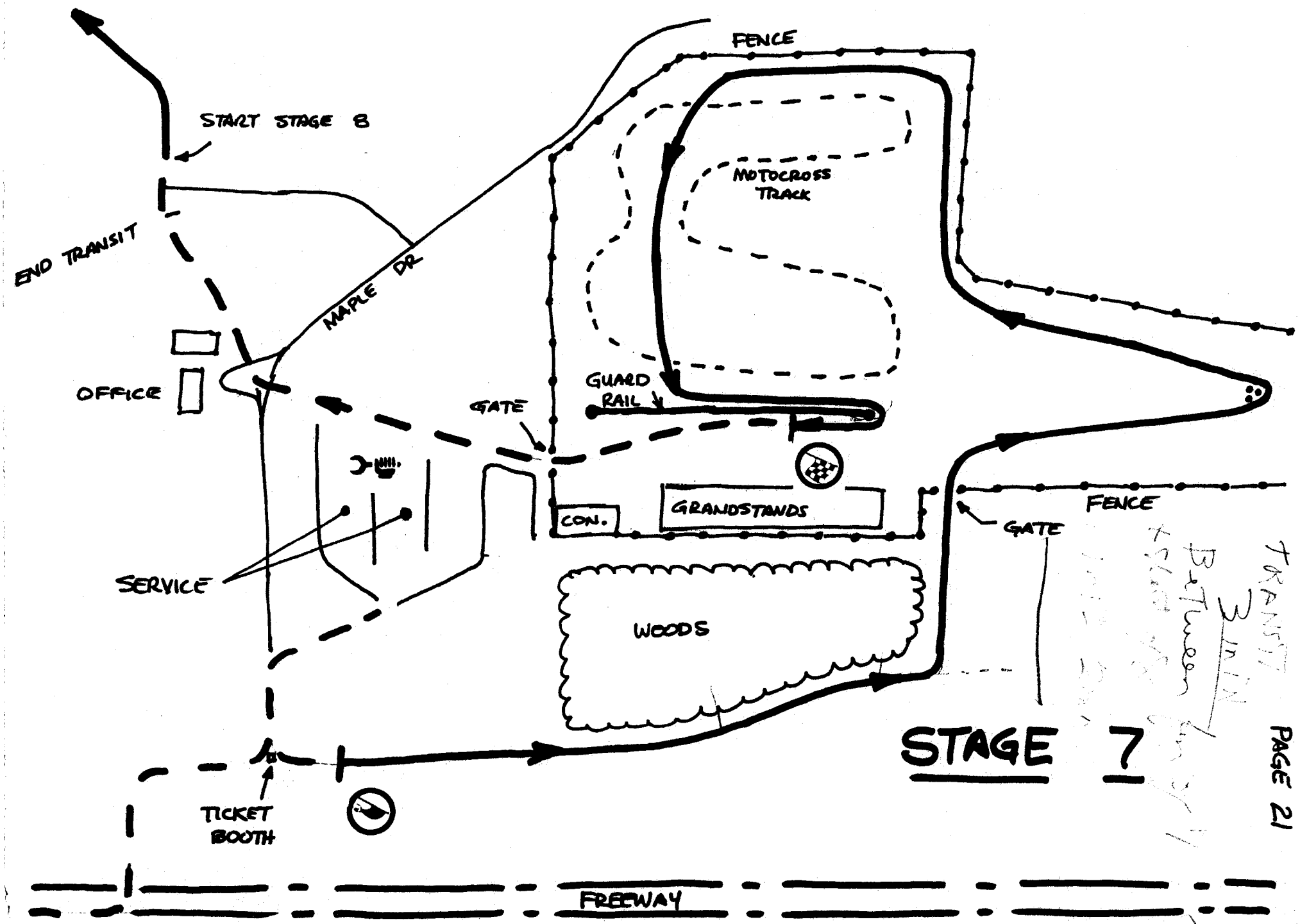
START STAGE 8
END TRANSIT
MAPLE DR
OFFICE
SERVICE
TICKET BOOTH
GATE
GUARD RAIL
FENCE
MOTOCROSS TRACK
CON.
GRANDSTANDS
WOODS
GATE
FENCE
FREEWAY

STAGE 7

STAGES 8 & 9 + 25 & 26

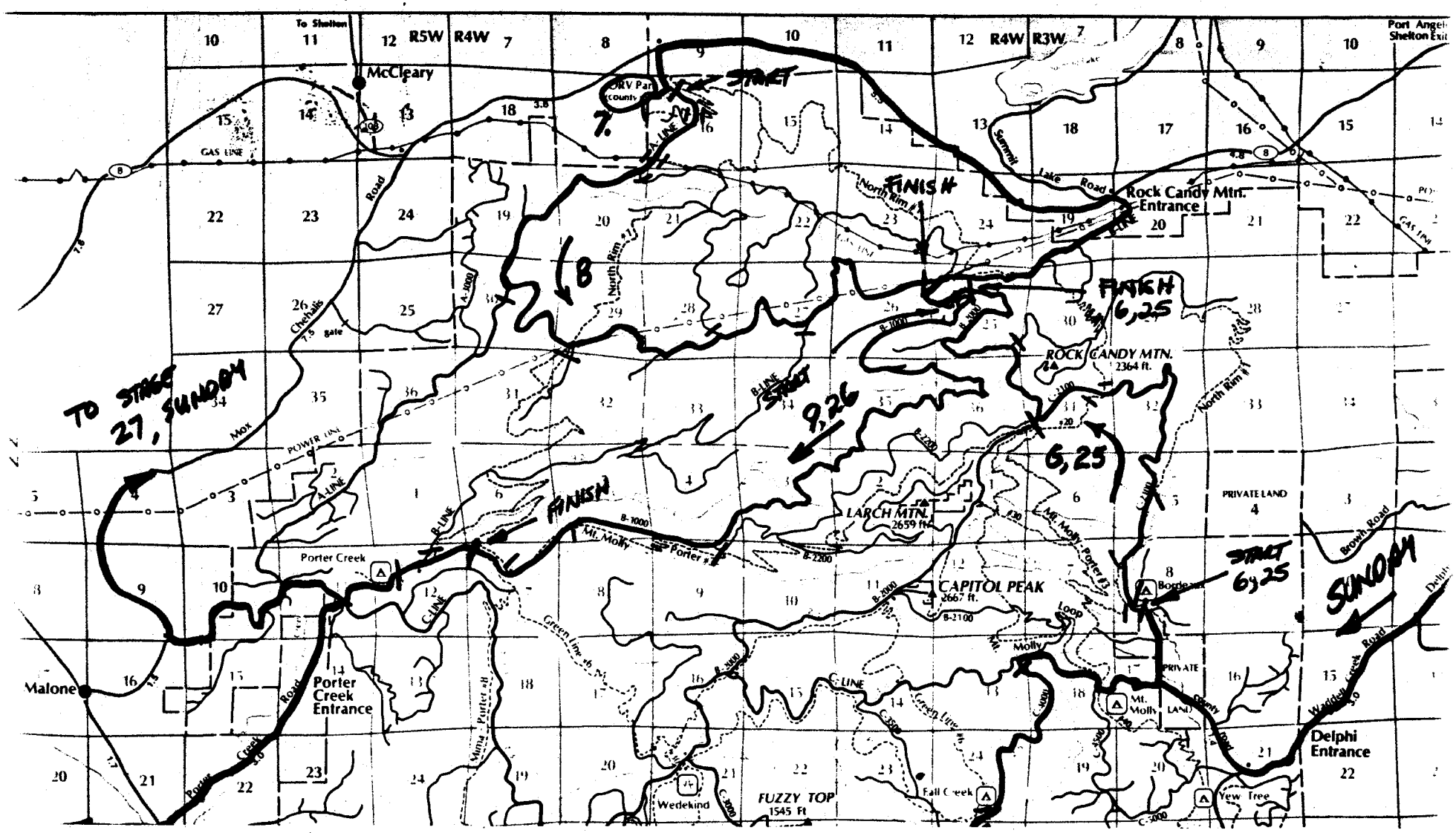

STAGE TITLE: CAPITOL POWERLINE
NUMBER: 8
MILES: 11.45 **MPL TIME:** 20 MIN

REF	DISTANCE ACCUM.	DISTANCE INCRM.	TULIP	INFORMATION	DECRE. MILES
1				START STAGE 8	11.45
2	0.54	0.54		HPR	10.91
3	0.84	0.30		KL UPPER RDWY.	10.61
4	1.42	0.58		KL AT CREST THEN KS (R)	10.03
5	1.59	0.17		S, LOWER ROAD	9.86
6	3.26	1.67		KL	8.19
7	4.09	0.83		AL !! VERY ROUGH (R)	7.36
8	4.54	0.45		CONCRETE BRIDGE ! ROUGH APPROACH	6.91

DISTANCE TO NEXT INSTRUCTION 1.20

OLYMPUS INTERNATIONAL PRO RALLY

SPORTS CAR CLUB OF AMERICA Pro Rally

REF	DISTANCE ACCUM.	DISTANCE INCRM.	TULIP	INFORMATION	DECRE. MILES
9	5.74	1.20		L ! STUMP ON INSIDE (J.B.'S)	5.71
10	6.68	0.94		AL ! ROUGH, MUDDY	4.77
11	7.12	0.44		! WASHOUT	4.33
12	7.54	0.42		R	3.91
13	7.73	0.19		! ROUGH	3.72
14	8.90	1.17		KR	2.55
15	9.31	0.41		L R	2.14
16	11.00	1.69		! ROUGH	0.45
DISTANCE TO NEXT INSTRUCTION		0.45			

The State WASHINGTON ~~D.C.~~
See America's Other Washington.

REF	DISTANCE ACCUM.	DISTANCE INCRM.	TULIP	INFORMATION	DECRE. MILES
17	11.45	0.45		END STAGE	0.00
18	11.62	0.17			

DISTANCE TO NEXT INSTRUCTION	0.02

The State WASHINGTON ~~D.C.~~
See America's Other Washington.

TRANSIT

FROM: STAGE 8, CAPITOL POWERLINE

TO: STAGE 9, CAPITOL FREEWAY

MILES: 0.49 **TIME ALLOWANCE (MIN.)** 5

REF	DISTANCE ACCUM.	DISTANCE INCRM.	TULIP	INFORMATION	DECRE. MILES
1	11.64	0.02		AR	0.49
2	12.09	0.45		R	0.04
3	12.13	0.04		END TRANSIT	0.00
4	12.15	0.02			

DISTANCE TO NEXT INSTRUCTION	0.04

OLYMPUS INTERNATIONAL PRO RALLY

SPORTS CAR CLUB OF AMERICA Pro Rally

RALLY WEEK NORTHWEST

STAGE
TITLE: CAPITOL FREEWAY
NUMBER: 9
MILES: 11.26 **MPL TIME:** 19 MIN

REF	DISTANCE ACCUM.	DISTANCE INCRM.	TULIP	INFORMATION	DECRE. MILES
1	12.19 / 0.00	0.04		START STAGE 9	11.26
2	8.16	8.16		R	3.10
3	11.26	3.10		END STAGE	0.00
4	11.35	0.25			

DISTANCE TO NEXT INSTRUCTION	0.02

OLYMPUS INTERNATIONAL PRO RALLY

SPORTS CAR CLUB OF AMERICA Pro Rally

TRANSIT

FROM: STAGE 9, CAPITOL FREEWAY

TO: STAGE 10, NUKE SITE

MILES: 13.79 **TIME ALLOWANCE (MIN.)** 30

REF	DISTANCE ACCUM.	DISTANCE INCRM.	TULIP	INFORMATION	DECRE. MILES
1	11.37	0.02		BEGIN TRANSIT	13.79
2	12.90	1.53		R THEN L	12.26
3	13.46	0.56		BEGIN PAVEMENT SPEED 35	11.70
4	16.12	2.66		SPEED 25	9.04
5	16.24	0.12		R DOWNHILL	8.92
6	16.36	0.12	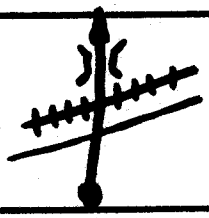	S	8.80
7	17.09	0.73		KS	8.07
8	19.02	1.93		L	6.14

DISTANCE TO NEXT INSTRUCTION	1.09

OLYMPUS INTERNATIONAL PRO RALLY

SPORTS CAR CLUB OF AMERICA Pro Rally

RALLY WEEK NORTHWEST

OLYMPUS INTERNATIONAL PRO RALLY

Sports Car Club of America Pro Rally

REF	DISTANCE ACCUM.	DISTANCE INCRM.	TULIP	INFORMATION	DECRE. MILES
9	20.11	1.09		L SPEED 25	5.05
10	21.21	1.10		END PAVEMENT SPEED 35	3.95
11	23.21	2.00		QUIET ZONE THRU BOY SCOUT CAMP	1.95
12	23.66	0.45		END QUIET ZONE	1.50
13	24.48	0.82		R	0.68
14	25.16	0.68		END TRANSIT	0.00
15	25.18	0.02			
DISTANCE TO NEXT INSTRUCTION		0.05			

The State WASHINGTON ~~D.C.~~
See America's Other Washington.

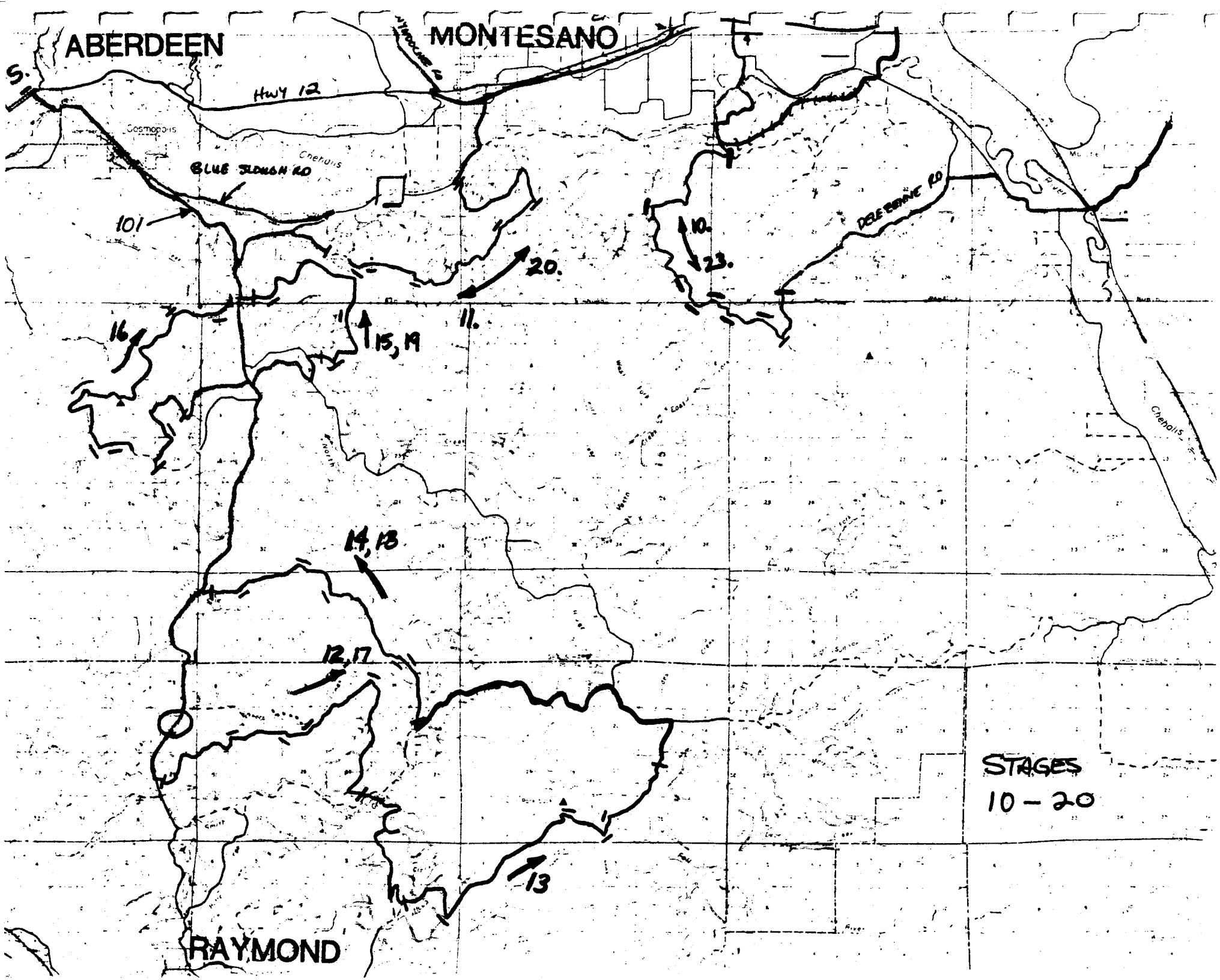
ABERDEEN
MONTESANO
S.
HWY 12
Cosmopolis
Cherrylis
BLUE SLOUGH RD
101
16
15, 19
11.
20.
10.
23.
DELEBERNE RD
14, 18
12, 17
13
RAYMOND
Chehalis
STAGES
10 – 20

STAGE
TITLE: NUKE SITE
NUMBER: 10
MILES: 9.51 **MPL TIME:** 16 MIN

RALLY WEEK NORTHWEST

REF	DISTANCE ACCUM.	DISTANCE INCRM.	TULIP	INFORMATION	DECRE. MILES
1	25.23 / 0.00	0.05		START STAGE 10	9.51
2	1.33	1.33		BR R	8.18
3	2.00	0.67		KL	7.51
4	2.89	0.89		R	6.62
5	3.30	0.41		KL R	6.21
6	3.81	0.51		R	5.70
7	4.37	0.56		KS R	5.14
8	6.83	2.46		R R	2.68

DISTANCE TO NEXT INSTRUCTION	0.19

OLYMPUS INTERNATIONAL PRO RALLY

SPORTS CAR CLUB OF AMERICA Pro Rally

RALLY WEEK NORTHWEST

OLYMPUS INTERNATIONAL PRO RALLY

SPORTS CAR CLUB OF AMERICA Pro Rally

REF	DISTANCE ACCUM.	DISTANCE INCRM.	TULIP	INFORMATION	DECRE. MILES
9	7.02	0.19		! RUTTED	2.49
10	7.13	0.11		!! EXPOSURE ON L	2.38
11	7.54	0.41		KL	1.97
12	7.81	0.27		!! ROUGH	1.70
13	8.27	0.46		! ROUGH	1.24
14	9.51	1.24		END STAGE	0.00
15	9.64	0.13			
DISTANCE TO NEXT INSTRUCTION		0.03			

The State WASHINGTON ~~D.C.~~
See America's Other Washington.

TRANSIT
FROM: STAGE 10, NUKE SITE
TO: ELMA HS MTC AND SERVICE
MILES: 7.68 **TIME ALLOWANCE (MIN.)** 15

REF	DISTANCE ACCUM.	DISTANCE INCRM.	TULIP	INFORMATION	DECRE. MILES
1	9.67	0.03		L, BEGIN TRANSIT	7.68
2	10.15	0.48		R ONTO PAVEMENT	7.20
3	10.33	0.18		L SPEED 35	7.02
4	12.96	2.63		BL	4.39
5	13.72	0.76		R ON FREEWAY	3.63
6	15.43	1.71		L SCHOUWEILER RD.	1.92
7	15.70	0.27	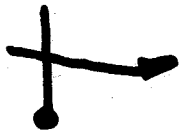	R	1.65
8	17.24	1.54		R INTO SCHOOL PARKING LOT	0.11

DISTANCE TO NEXT INSTRUCTION	0.07

OLYMPUS INTERNATIONAL PRO RALLY

SPORTS CAR CLUB OF AMERICA Pro Rally

REF	DISTANCE ACCUM.	DISTANCE INCRM.	TULIP	INFORMATION	DECRE. MILES
9	17.31	0.07		L BEHIND BUILDING	0.04
10	17.35	0.04	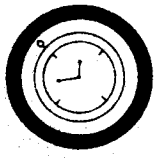	MAIN TIME CONTROL, TURN OFF ODO	0.00
DISTANCE TO NEXT INSTRUCTION					

The State WASHINGTON ~~D.C.~~
See America's Other Washington.

OLYMPUS INTERNATIONAL PRO RALLY

SERVICE AREA
ELMA HIGH SCHOOL

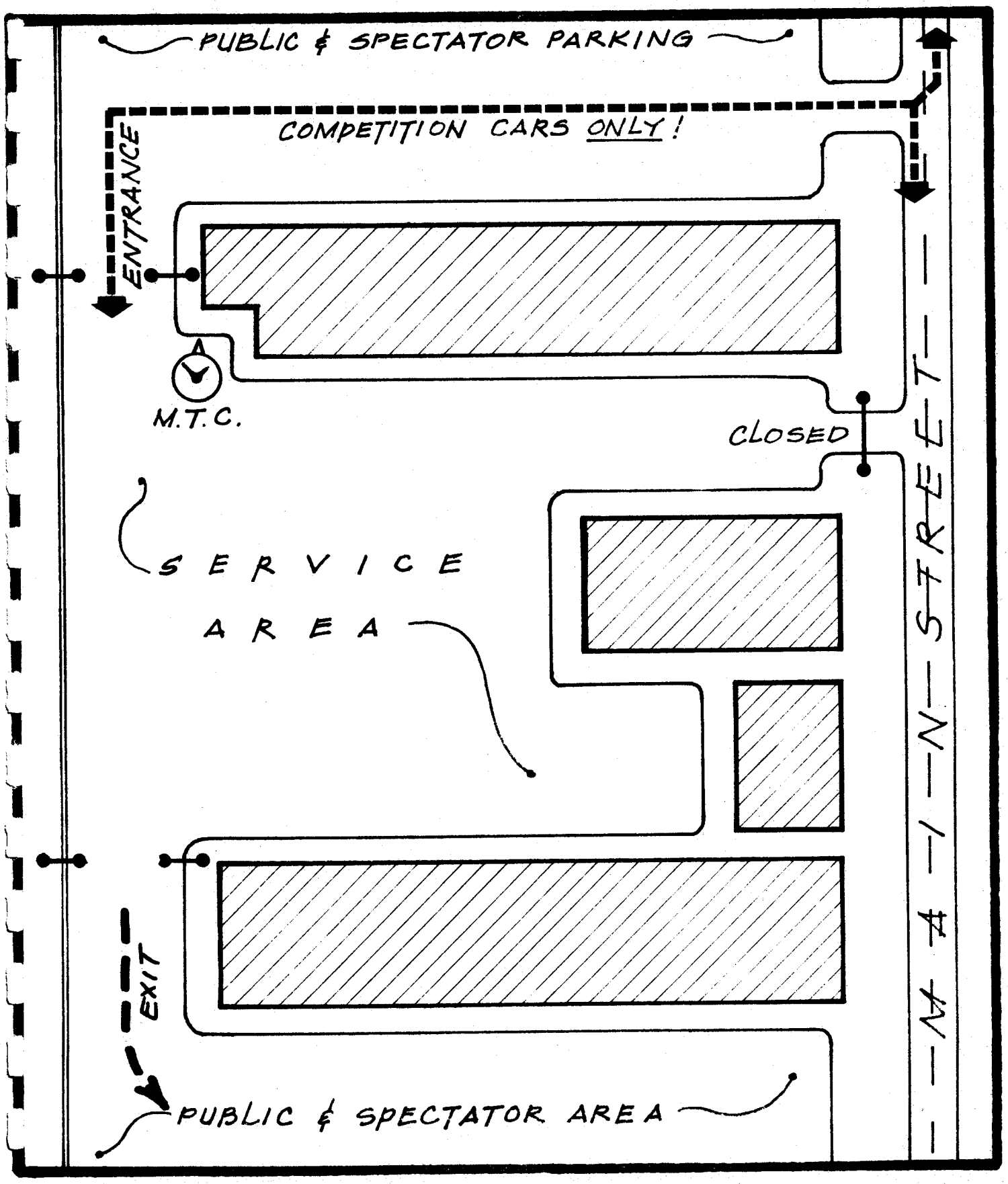

TRANSIT
FROM: ELMA HS MTC AND SERVICE
TO: STAGE 11, MELBOURNE A-LINE
MILES: 12.15 **TIME ALLOWANCE (MIN.)** 20

REF	DISTANCE ACCUM.	DISTANCE INCRM.	TULIP	INFORMATION	DECRE. MILES
				LEAVE SERVICE AREA AT FAR END FROM WHERE YOU ENTERED.	
1	17.35 / 0.00			L OUT OF SCHOOL THEN L AT STOP. RESTART ODO AT STOP.	12.15
2	1.81	1.81		L TOWARD FREEWAY	10.34
3	2.08	0.27		R ONTO FREEWAY	10.07
4	9.44	7.36		BR TOWARD MONTESANO	2.71
5	9.70	0.26		L AT STOP	2.45

DISTANCE TO NEXT INSTRUCTION	2.37

OLYMPUS INTERNATIONAL PRO RALLY

SPORTS CAR CLUB OF AMERICA Pro Rally

REF	DISTANCE ACCUM.	DISTANCE INCRM.	TULIP	INFORMATION	DECRE. MILES
6	12.07	2.37		L AT CREST "A -LINE"	0.08
7	12.15	0.08		END TRANSIT	0.00
8	12.17	0.02			
DISTANCE TO NEXT INSTRUCTION		0.04			

The State WASHINGTON ~~D.C.~~
See America's Other Washington.

STAGE TITLE: MELBOURNE A - LINE
NUMBER: 11
MILES: 9.71 **MPL TIME:** 16 MIN

REF	DISTANCE ACCUM.	DISTANCE INCRM.	TULIP	INFORMATION	DECRE. MILES
1	12.21 / 0.00	0.04		START STAGE 11	9.71
2	0.76	0.76		KR AT CREST	8.95
3	0.83	0.07		KL	8.88
4	1.50	0.67		KS	8.21
5	2.55	1.05		KR THEN KR	7.16
6	3.07	0.52		KS "A 700"	6.64
7	3.35	0.28		R ! ROUGH R	6.36
8	3.69	0.34		KR	6.02

DISTANCE TO NEXT INSTRUCTION	0.06

OLYMPUS INTERNATIONAL PRO RALLY
SPORTS CAR CLUB OF AMERICA Pro Rally

REF	DISTANCE ACCUM.	DISTANCE INCRM.	TULIP	INFORMATION	DECRE. MILES
9	3.75	0.06		KL	5.96
10	4.35	0.60		KL R	5.36
11	5.05	0.70		KR !! MUD, EXPOSURE ON R	4.66
12	5.24	0.19		KR	4.47
13	5.38	0.14		KL THEN KL	4.33
14	5.76	0.38			3.95
15	5.88	0.12		KL	3.83
16	6.20	0.32		WASHOUT ON L	3.51
DISTANCE TO NEXT INSTRUCTION		0.27			

The State WASHINGTON ~~D.C.~~
See America's Other Washington.

REF	DISTANCE ACCUM.	DISTANCE INCRM.	TULIP	INFORMATION	DECRE. MILES
17	6.47	0.27		L ! ROUGH	3.24
18	7.43	0.96		R THEN KL R	2.28
19	8.55	1.12		! WOOD PLANK BRIDGE R	1.16
20	8.91	0.36		KR R	0.80
21	9.20	0.29		! WOOD PLANK BRIDGE	0.51
22	9.71	0.51		END STAGE	0.00
23	9.77	0.06			

DISTANCE TO NEXT INSTRUCTION	0.01

The State WASHINGTON ~~D.C.~~
See America's Other Washington.

TRANSIT
FROM: STAGE 11, MELBOURNE A-LINE
TO: STAGE 12, ELKHORN CREEK
MILES: 15.48 **TIME ALLOWANCE (MIN.)** 35

REF	DISTANCE ACCUM.	DISTANCE INCRM.	TULIP	INFORMATION	DECRE. MILES
1	9.78	0.01		BEGIN TRANSIT	15.48
2	10.81	1.03	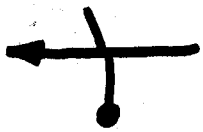	L ON PAVEMENT	14.45
3	12.60	1.79		L AT STOP TOWARD RAYMOND	12.66
4	14.99	2.39		KL ACROSS NARROW BRIDGE	10.27
5	25.12	10.13	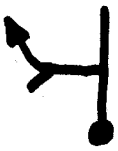	L THEN KR " B & U D-LINE"	0.14
6	25.26	0.14		END TRANSIT	0.00

DISTANCE TO NEXT INSTRUCTION	0.12

OLYMPUS INTERNATIONAL PRO RALLY

SPORTS CAR CLUB OF AMERICA Pro Rally

STAGE TITLE: ELKHORN CREEK, SPONSORED BY SAFELITE AUTO GLASS

NUMBER: 12

MILES: 9.59

MPL TIME: 17 MIN

REF	DISTANCE ACCUM.	DISTANCE INCRM.	TULIP	INFORMATION	DECRE. MILES
1	25.41 / 0.00	0.12		START STAGE 12	9.59
2	0.84	0.84		KR	8.75
3	1.04	0.20		KS	8.55
4	1.17	0.13		KL	8.42
5	1.84	0.67		KR	7.75
6	2.26	0.42		R THEN KL UPHILL R	7.33
7	3.10	0.84		KL	6.49
8	3.32	0.22		KL ! SPECTATORS • NEXT 1.25 MILE	6.27

DISTANCE TO NEXT INSTRUCTION	0.30

OLYMPUS INTERNATIONAL PRO RALLY

SPORTS CAR CLUB OF AMERICA Pro Rally

REF	DISTANCE ACCUM.	DISTANCE INCRM.	TULIP	INFORMATION	DECRE. MILES
9	3.62	0.30	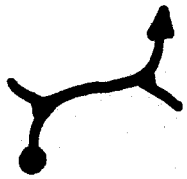	R THEN L ! SPECTATORS R	5.97
10	3.88	0.26		KL	5.71
11	4.15	0.27		KL	5.44
12	4.23	0.08		KL	5.36
13	4.64	0.41		R "A-LINE" ! SPECTATORS R	4.95
14	5.08	0.44		HPR	4.51
15	5.57	0.49		KR	4.02
16	6.20	0.63		R R	3.39
DISTANCE TO NEXT INSTRUCTION		1.00			

The State WASHINGTON ~~D.C.~~
See America's Other Washington.

REF	DISTANCE ACCUM.	DISTANCE INCRM.	TULIP	INFORMATION	DECRE. MILES
17	7.20	1.00		KS	2.39
18	7.55	0.35		KR BEFORE CREST THEN KL AFTER CREST	2.04
19	7.86	0.31		! ROUGH AT CREST	1.73
20	8.03	0.17		KR THEN KR	1.56
21	8.24	0.21		WASHOUT ON L	1.35
22	9.41	1.17		L DOWNHILL	0.18
23	9.59	0.18		END STAGE	0.00
24	9.71	0.12			
DISTANCE TO NEXT INSTRUCTION		0.06			

The State WASHINGTON ~~D.C.~~
See America's Other Washington.

TRANSIT
FROM: STAGE 12, ELKHORN CREEK
TO: STAGE 13, PACKSACK LOOKOUT
MILES: 4.34 **TIME ALLOWANCE (MIN.)** 10

REF	DISTANCE ACCUM.	DISTANCE INCRM.	TULIP	INFORMATION	DECRE. MILES
1	9.77	0.06		L AND BEGIN TRANSIT	4.34
2	9.83	0.06		S QUIET ZONE FOR 0.25 MILE SPEED 20	4.28
3	10.54	0.71		R DOWNHILL "G 400"	3.57
4	10.97	0.43		KR DOWNHILL	3.14
5	11.29	0.32		KR AT CREST	2.82
6	11.72	0.43		KS	2.39
7	11.84	0.12		R DOWNHILL ! ONE LANE ROAD EXPOSURE ON L	2.27
8	12.54	0.70		SPEED LIMIT 15 QUIET ZONE	1.57

DISTANCE TO NEXT INSTRUCTION 0.18

OLYMPUS INTERNATIONAL PRO RALLY

SPORTS CAR CLUB OF AMERICA Pro Rally

RALLY WEEK NORTHWEST

OLYMPUS INTERNATIONAL PRO RALLY

SPORT OF AMERICA Pro Rally

REF	DISTANCE ACCUM.	DISTANCE INCRM.	TULIP	INFORMATION	DECRE. MILES
9	12.72	0.18		SPEED LIMIT 25	1.39
10	13.51	0.79		AL, STILL IN QUIET ZONE	0.60
11	13.69	0.18		END QUIET ZONE	0.42
12	14.11	0.42		END TRANSIT	0.00
13	14.14	0.03			
DISTANCE TO NEXT INSTRUCTION		0.07			

The State WASHINGTON ~~D.C.~~
See America's Other Washington.

STAGE TITLE: PACKSACK LOOKOUT
NUMBER: 13
MILES: 9.18 **MPL TIME:** 16 MIN

REF	DISTANCE ACCUM.	DISTANCE INCRM.	TULIP	INFORMATION	DECRE. MILES
1	14.21 / 0.00	0.07		START STAGE 13	9.18
2	0.41	0.41		R	8.77
3	0.93	0.52		!! DECREASING RADIUS, EXPOSURE ON L	8.25
4	1.64	0.71		AL R	7.54
5	2.78	1.14		R	6.40
6	2.84	0.06		! SINKHOLE	6.34
7	5.99	3.15		KR R	3.19
8	6.95	0.96		AL R	2.23

DISTANCE TO NEXT INSTRUCTION	1.80

OLYMPUS INTERNATIONAL PRO RALLY
SPORTS CAR CLUB OF AMERICA Pro Rally

RALLY WEEK NORTHWEST

OLYMPUS INTERNATIONAL PRO RALLY

SPORTS CAR CLUBS OF AMERICA Pro Rally

REF	DISTANCE ACCUM.	DISTANCE INCRM.	TULIP	INFORMATION	DECRE. MILES
9	8.75	1.80		KL	0.43
10	9.02	0.27		KL	0.16
11	9.18	0.16		END STAGE	0.00
12	9.23	0.05			
DISTANCE TO NEXT INSTRUCTION		0.02			

The State WASHINGTON ~~D.C.~~
See America's Other Washington.

TRANSIT STAGE 13, PACKSACK LOOKOUT
FROM: STAGE 14, SALMON CREEK
TO:
MILES: 8.60 **TIME ALLOWANCE (MIN.)** 20

REF	DISTANCE ACCUM.	DISTANCE INCRM.	TULIP	INFORMATION	DECRE. MILES
1	9.25	0.02		BEGIN TRANSIT	8.60
2	9.40	0.15		SPEED 25 BEGIN QUIET ZONE	8.45
3	10.48	1.08		L AT STOP END QUIET ZONE	7.37
4	10.84	0.36		WORLD FAMOUS BROOKLYN TAVERN	7.01
5	12.10	1.26		BL ONTO GRAVEL	5.75
6	17.85	5.75		AR AND END TRANSIT	0.00
7	17.88	0.03			

DISTANCE TO NEXT INSTRUCTION	0.04

OLYMPUS INTERNATIONAL PRO RALLY

SPORTS CAR CLUB OF AMERICA Pro Rally

STAGE TITLE: SALMON CREEK
NUMBER: 14
MILES: 7.74 **MPL TIME:** 13 MIN

RALLY WEEK NORTHWEST

REF	DISTANCE ACCUM.	DISTANCE INCRM.	TULIP	INFORMATION	DECRE. MILES
1	17.92 / 0.00	0.04		START STAGE 14	7.74
2	1.30	1.30		!! VERY ABRUPT CREST STRAIGHT BEYOND	6.44
3	1.46	0.16		KS R	6.28
4	1.80	0.34		KR R	5.94
5	2.01	0.21		KS	5.73
6	2.38	0.37		KS	5.36
7	5.40	3.02		KL R	2.34
8	7.04	1.64		KR R	0.70

DISTANCE TO NEXT INSTRUCTION	0.70

OLYMPUS INTERNATIONAL PRO RALLY

SPORTS CAR CLUB OF AMERICA Pro Rally

RALLY WEEK NORTHWEST

OLYMPUS INTERNATIONAL PRO RALLY

SPORTS CAR CLUB OF AMERICA Pro Rally

REF	DISTANCE ACCUM.	DISTANCE INCRM.	TULIP	INFORMATION	DECRE. MILES
9	7.74	0.70		END STAGE	0.00
10	7.80	0.06			

DISTANCE TO NEXT INSTRUCTION	0.17

The State WASHINGTON ~~D.C.~~
See America's Other Washington.

TRANSIT
FROM: STAGE 14, SALMON CREEK
TO: STAGE 15, ARTIC LOOP
MILES: 7.57 **TIME ALLOWANCE (MIN.)** 15

REF	DISTANCE ACCUM.	DISTANCE INCRM.	TULIP	INFORMATION	DECRE. MILES
1	7.97	0.17		R AT PAVEMENT SPEED 55	7.57
2	13.10	5.13		R BEFORE BRIDGE TOWARD BROOKLYN	2.44
3	14.84	1.74		L AFTER BRIDGE	0.70
4	15.34	0.50		R AFTER BRIDGE	0.20
5	15.54	0.20		END TRANSIT	0.00
6	15.57	0.03			

DISTANCE TO NEXT INSTRUCTION	0.09

OLYMPUS INTERNATIONAL PRO RALLY

SPORTS CAR CLUB OF AMERICA Pro Rally

STAGE TITLE: ARTIC LOOP
NUMBER: 15
MILES: 5.82 **MPL TIME:** 10 MIN

REF	DISTANCE ACCUM.	DISTANCE INCRM.	TULIP	INFORMATION	DECRE. MILES
1	15.66 / 0.00	0.09		START STAGE 15	5.82
2	0.24	0.24		L UPHILL R	5.58
3	0.60	0.36		! DIP	5.22
4	0.77	0.17		KL UPHILL THEN KR	5.85
5	1.10	0.33		KR	4.72
6	1.18	0.08		KS	4.64
7	1.26	0.08		KS	4.56
8	1.42	0.16		KS	4.40

DISTANCE TO NEXT INSTRUCTION	0.06

OLYMPUS INTERNATIONAL PRO RALLY

SPORTS CAR CLUB OF AMERICA Pro Rally

REF	DISTANCE ACCUM.	DISTANCE INCRM.	TULIP	INFORMATION	DECRE. MILES
9	1.48	0.06		KS	4.34
10	1.56	0.08		KL	4.26
11	1.64	0.08		KR	4.18
12	1.81	0.17		KL	4.01
13	2.17	0.36		KS	3.65
14	2.50	0.33		L	3.32
15	2.89	0.39		R THEN KL ! IRON POST ON L • AT DOT	2.93
16	3.14	0.25		! NARROW AND • MUDDY	2.68
DISTANCE TO NEXT INSTRUCTION		0.14			

The State WASHINGTON ~~D.C.~~
See America's Other Washington.

RALLY WEEK NORTHWEST

OLYMPUS INTERNATIONAL PRO RALLY

SPORTS CAR CLUB OF AMERICA Pro Rally

REF	DISTANCE ACCUM.	DISTANCE INCRM.	TULIP	INFORMATION	DECRE. MILES
17	3.28	0.14		KS	2.54
18	3.91	0.63		KL	1.91
19	4.52	0.61		KS	1.30
20	4.62	0.10		! ROUGH FOR 0.10 MI.	1.20
21	4.71	0.09		KL	1.11
22	4.89	0.18		KS	0.93
23	5.00	0.11		KL DOWNHILL	0.82
24	5.38	0.38		! WASHOUT ON L	0.44
DISTANCE TO NEXT INSTRUCTION		0.13			

The State WASHINGTON ~~D.C.~~
See America's Other Washington.

REF	DISTANCE ACCUM.	DISTANCE INCRM.	TULIP	INFORMATION	DECRE. MILES
25	5.51	0.13		BR R	0.31
26	5.82	0.31		END STAGE	0.00
27	5.97	0.15			
DISTANCE TO NEXT INSTRUCTION		0.03			

The State WASHINGTON ~~D.C.~~
See America's Other Washington.

TRANSIT STAGE 15
FROM:
TO: MAIN TIME CONTROL, ABERDEEN
MILES: 7.64 **TIME ALLOWANCE (MIN.)** 20

REF	DISTANCE ACCUM.	DISTANCE INCRM.	TULIP	INFORMATION	DECRE. MILES
1	6.00	0.03		BEGIN TRANSIT	7.64
2	6.15	0.15	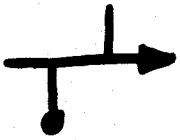	R AT PAVEMENT SPEED 55	7.49
3	6.61	0.46		KS TOWARD ABERDEEN	7.03
4	10.62	4.01		! SPEED LIMIT 30 THEY MEAN IT !	3.02
5	12.34	1.72		KL	1.30
6	12.89	0.55		KR AT SIGNAL ACROSS BRIDGE	0.75
7	13.44	0.55		S AT SIGNAL "HERON"	0.20
8	13.51	0.07		S AT SIGNAL "WISHKAH"	0.13

DISTANCE TO NEXT INSTRUCTION	0.07

OLYMPUS INTERNATIONAL PRO RALLY

SPORTS CAR CLUB OF AMERICA Pro Rally

RALLY WEEK NORTHWEST

OLYMPUS INTERNATIONAL PRO RALLY

SPORTS CAR CLUBS OF AMERICA Pro Rally

REF	DISTANCE ACCUM.	DISTANCE INCRM.	TULIP	INFORMATION	DECRE. MILES
9	13.58	0.07		L AT SIGNAL "MARKET ST"	0.06
10	13.64	0.06		S INTO SERVICE MTC ON YOUR RIGHT	0.00
DISTANCE TO NEXT INSTRUCTION		0.00			

The State WASHINGTON ~~D.C.~~
See America's Other Washington.

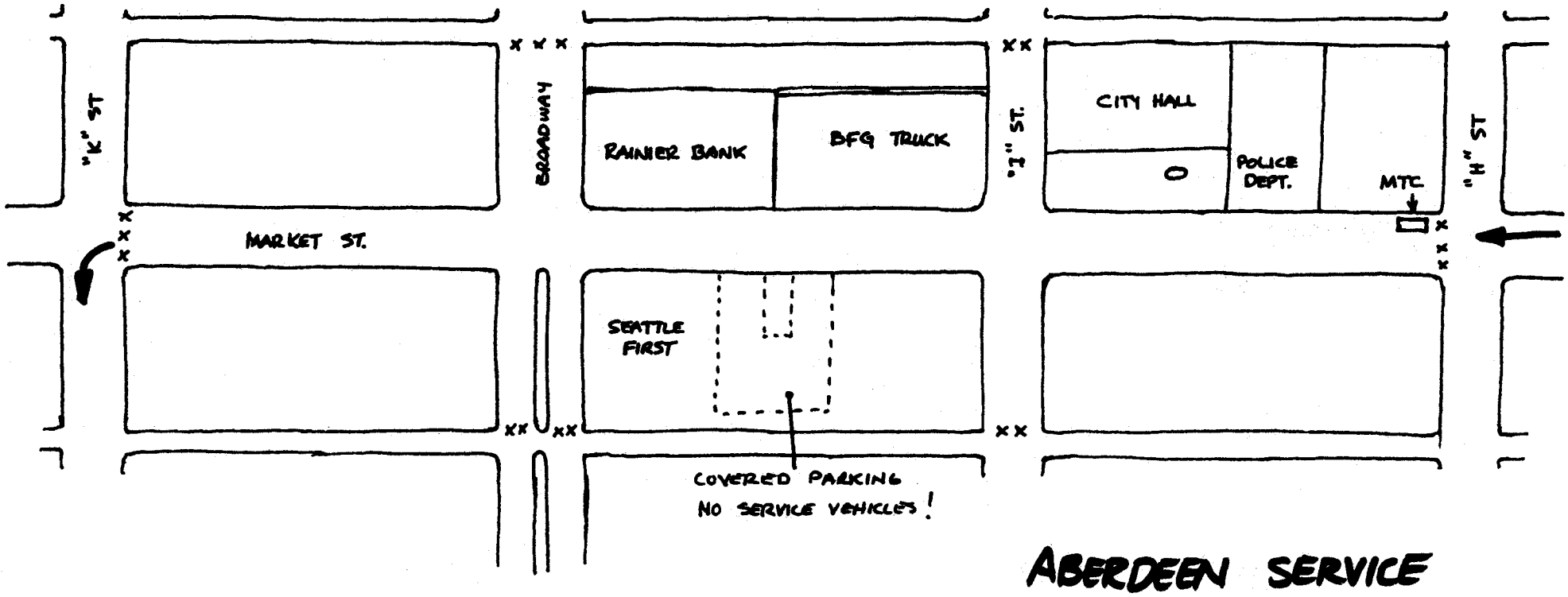

ABERDEEN SERVICE

NEARBY RESTAURANTS:

GODFATHER'S, ONE BLOCK
SWANEZE, ONE BLOCK
BRIDGE'S, ONE BLOCK
DOC HOLLIDAY'S, TWO BLOCKS
BILLY'S, TWO BLOCKS
DENNY'S, FOUR BLOCKS
PIZZA HUT, FOUR BLOCKS

PLUS OTHERS YOU SAW AS YOU CAME INTO TOWN.

RALLY WEEK NORTHWEST

SECTION 2

TRANSIT
FROM: MTC ABERDEEN
TO: STAGE 16, LUND QUARRY
MILES: 11.40 **TIME ALLOWANCE (MIN.)** 20

REF	DISTANCE ACCUM.	DISTANCE INCRM.	TULIP	INFORMATION	DECRE. MILES
1	13.64 / 0.00			L AT SIGNAL AT FAR END OF SERVICE AREA	11.40
2	0.06	0.06		S AT SIGNAL "WISHKAH"	11.34
3	0.12	0.06		L AT SIGNAL MOVE TO MIDDLE OR RIGHT LANE	11.28
4	0.33	0.21		R AT SIGNAL OVER BRIDGE ON HWY 101 S	11.07
5	0.89	0.56		KL AT SIGNAL AT FOOT OF BRIDGE SPEED 30	10.51
6	1.45	0.56		BR AT BLINKER FOLLOWING 101 S SPEED 35	9.95
7	2.47	1.02		! SPEED 30	8.93

DISTANCE TO NEXT INSTRUCTION 0.93

OLYMPUS INTERNATIONAL PRO RALLY

SPORTS CAR CLUB OF AMERICA Pro Rally

RALLY WEEK NORTHWEST

OLYMPUS INTERNATIONAL PRO RALLY

SPORTS CAR CLUB OF AMERICA Pro Rally

REF	DISTANCE ACCUM.	DISTANCE INCRM.	TULIP	INFORMATION	DECRE. MILES
8	3.40	0.93		KS SPEED 50 AHEAD	8.00
9	9.42	6.02		R ONTO GRAVEL BEFORE NORTH RIVER BRIDGE	1.98
10	11.38	1.96		R AFTER BRIDGE	0.02
11	11.40	0.02		END TRANSIT	0.00
12	11.42	0.02			
DISTANCE TO NEXT INSTRUCTION		0.02			

The State WASHINGTON ~~D.C.~~
See America's Other Washington.

STAGE TITLE: LUND QUARRY, SPONSORED BY LACEY AUTO BODY
NUMBER: 16
MILES: 12.02 **MPL TIME:** 21 MIN

REF	DISTANCE ACCUM.	DISTANCE INCRM.	TULIP	INFORMATION	DECRE. MILES
1	11.44 / 0.00	0.02		START STAGE 16	12.02
2	0.12	0.12		KS	11.90
3	0.34	0.22		KL	11.68
4	0.53	0.19		KL AT CREST	11.49
5	1.08	0.55		KL	10.94
6	1.17	0.09		L	10.85
7	1.63	0.46		KL THEN KL	10.39
8	1.87	0.24		R !! SPECTATORS R	10.15

DISTANCE TO NEXT INSTRUCTION	0.16

OLYMPUS INTERNATIONAL PRO RALLY

SPORTS CAR CLUB OF AMERICA Pro Rally

REF	DISTANCE ACCUM.	DISTANCE INCRM.	TULIP	INFORMATION	DECRE. MILES
9	2.03	0.16		BL AT CREST THEN BR	9.99
10	2.17	0.14	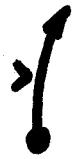	! ROUGH	9.85
11	2.74	0.57		! DECREASING RADIUS TURN	9.28
12	3.03	0.29		R SPECTATORS ! ! ! ! VERY ROUGH R	8.99
13	4.22	1.19		S	7.80
14	4.42	0.20		! NARROW, ROUGH	7.60
15	4.56	0.14		R R	7.46
16	5.49	0.93		! ROUGH	6.53
DISTANCE TO NEXT INSTRUCTION		0.10			

The State WASHINGTON ~~D.C.~~
See America's Other Washington.

RALLY WEEK NORTHWEST

OLYMPUS INTERNATIONAL PRO RALLY

SPORTS CAR CLUB OF AMERICA Pro Rally

REF	DISTANCE ACCUM.	DISTANCE INCRM.	TULIP	INFORMATION	DECRE. MILES
17	5.59	0.10		KL	6.43
18	6.18	0.59		KR	5.84
19	6.75	0.57	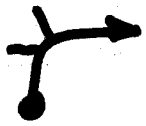	KR R	5.27
20	7.15	0.40		KS	4.89
21	7.48	0.33		KL	4.54
22	7.77	0.29		KL	3.55
23	8.47	0.70		KS	3.55
24	9.32	0.85	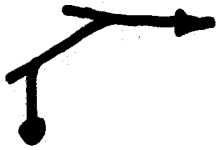	KR THEN KR	2.70
DISTANCE TO NEXT INSTRUCTION		0.24			

The State WASHINGTON ~~D.C.~~
See America's Other Washington.

RALLY WEEK NORTHWEST

OLYMPUS INTERNATIONAL PRO RALLY

SPORTS CAR CLUB OF AMERICA Pro Rally

REF	DISTANCE ACCUM.	DISTANCE INCRM.	TULIP	INFORMATION	DECRE. MILES
25	9.56	0.24		KL	2.46
26	10.39	0.83		KS R	1.63
27	11.72	1.33		KS	0.30
28	12.02	0.30		END STAGE	0.00
29	12.18	0.16			

DISTANCE TO NEXT INSTRUCTION	0.02

The State WASHINGTON ~~D.C.~~
See America's Other Washington.

TRANSIT
FROM: STAGE 16, LUND QUARRY
TO: STAGE 17, ELKHORN II
MILES: 12.21 **TIME ALLOWANCE (MIN.)** 20

REF	DISTANCE ACCUM.	DISTANCE INCRM.	TULIP	INFORMATION	DECRE. MILES
1	12.20	0.02		BEGIN TRANSIT	12.21
2	14.14	1.94		! NARROW BRIDGE "NORTH RIVER"	10.27
3	24.27	10.13		L "B & U D-LINE"	0.14
4	24.41	0.14		END TRANSIT	).))
5	24.44	0.03			

DISTANCE TO NEXT INSTRUCTION	0.12

OLYMPUS INTERNATIONAL PRO RALLY

SPORTS CAR CLUB OF AMERICA Pro Rally

STAGE TITLE: ELKHORN CREEK II SPONSORED BY NORTHWEST AUTO AND CUSTOM PAINT

NUMBER: 17

MILES: 9.59

MPL TIME: 17 MIN

REF	DISTANCE ACCUM.	DISTANCE INCRM.	TULIP	INFORMATION	DECRE. MILES
1	24.56 / 0.00	0.12		START STAGE 17	9.59
2	0.84	0.84		KR	8.75
3	1.04	0.20		KS	8.55
4	1.17	0.13		KL	8.42
5	1.84	0.67		KR	7.75
6	2.26	0.42		R THEN KL UPHILL	7.33
7	3.10	0.84		KL	6.49
8	3.32	0.22		KL ! SPECTATORS NEXT 1.50 MILE	6.27

DISTANCE TO NEXT INSTRUCTION 0.30

OLYMPUS INTERNATIONAL PRO RALLY

SPORTS CAR CLUB OF AMERICA Pro Rally

REF	DISTANCE ACCUM.	DISTANCE INCRM.	TULIP	INFORMATION	DECRE. MILES
9	3.62	0.30		R THEN L ! SPECTATORS	5.97
10	3.88	0.26		KL	5.71
11	4.15	0.27		KL	5.36
12	4.23	0.08		KL	5.36
13	4.64	0.41		R ! SPECTATORS "A-LINE"	4.95
14	5.08	0.44		HPR	4.51
15	5.57	0.49		KR	4.02
16	6.20	0.63		R	3.39
DISTANCE TO NEXT INSTRUCTION		1.00			

The State WASHINGTON ~~D.C.~~
See America's Other Washington.

RALLY WEEK NORTHWEST

OLYMPUS INTERNATIONAL PRO RALLY

SPORTSCAR CLUB OF AMERICA Pro Rally

REF	DISTANCE ACCUM.	DISTANCE INCRM.	TULIP	INFORMATION	DECRE. MILES
17	7.20	1.00		KS	2.39
18	7.55	0.35		KR BEFORE CREST THEN KL AFTER CREST	2.04
19	7.86	0.31		! ROUGH AT CREST	1.73
20	8.03	0.17		KR THEN KR	1.56
21	8.24	0.21		WASHOUT ON L	1.35
22	9.41	1.17		L DOWNHILL	0.18
23	9.59	0.18		END STAGE	0.00
24	9.71	0.12			
DISTANCE TO NEXT INSTRUCTION		0.06			

The State WASHINGTON ~~D.C.~~
See America's Other Washington.

TRANSIT
FROM: STAGE 17, ELKHORN II
TO: STAGE 18, SALMON CREEK II
MILES: 2.26 **TIME ALLOWANCE (MIN.)** 10

REF	DISTANCE ACCUM.	DISTANCE INCRM.	TULIP	INFORMATION	DECRE. MILES
25	9.77	0.06		L AND BEGIN TRANSIT	2.26
26	9.83	0.06		L ON COUNTY RD SPEED 35	2.20
27	12.03	2.20		L AND END TRANSIT "M-LINE"	0.00
28	12.06	0.03			

DISTANCE TO NEXT INSTRUCTION	0.04

OLYMPUS INTERNATIONAL PRO RALLY

SPORTS CAR CLUB OF AMERICA Pro Rally

STAGE
TITLE: SALMON CREEK II
NUMBER: 18
MILES: 7.74 **MPL TIME:** 13 MIN

REF	DISTANCE ACCUM.	DISTANCE INCRM.	TULIP	INFORMATION	DECRE. MILES
1	12.10 / 0.00	0.04		START STAGE 18	7.74
2	1.30	1.30		!! VERY ABRUPT CREST STRAIGHT BEYOND	6.44
3	1.46	0.16		KS R	6.28
4	1.80	0.34		KR R	5.94
5	2.01	0.21		KS	5.73
6	2.38	0.37		KS	5.36
7	5.40	3.02		KL R	2.34
8	7.04	1.64		KR R	0.70

DISTANCE TO NEXT INSTRUCTION	0.70

OLYMPUS INTERNATIONAL PRO RALLY
SPORTS CAR CLUB OF AMERICA Pro Rally

RALLY WEEK NORTHWEST

OLYMPUS INTERNATIONAL PRO RALLY

SPORTS CAR CLUB OF AMERICA Pro Rally

REF	DISTANCE ACCUM.	DISTANCE INCRM.	TULIP	INFORMATION	DECRE. MILES
9	7.74	0.70		END STAGE	0.00
10	7.80	0.06			
DISTANCE TO NEXT INSTRUCTION		0.17			

The State WASHINGTON ~~D.C.~~
See America's Other Washington.

TRANSIT
FROM: STAGE 18, SALMON CREEK II
TO: STAGE 19, ARTIC LOOP II
MILES: 7.57 **TIME ALLOWANCE (MIN.)** 15

REF	DISTANCE ACCUM.	DISTANCE INCRM.	TULIP	INFORMATION	DECRE. MILES
1	7.97	0.17		R AT PAVEMENT SPEED 55	7.57
2	13.10	5.13		R BEFORE BRIDGE TOWARD BROOKLYN	2.44
3	14.84	1.74		L AFTER BRIDGE	0.70
4	15.34	0.50		R AFTER BRIDGE	0.20
5	15.54	0.20		END TRANSIT	0.00
6	15.57	0.03			

DISTANCE TO NEXT INSTRUCTION	0.09

OLYMPUS INTERNATIONAL PRO RALLY

SPORTS CAR CLUB OF AMERICA Pro Rally

STAGE TITLE: ARTIC LOOP II
NUMBER: 19
MILES: 5.82 **MPL TIME:** 10 MIN

REF	DISTANCE ACCUM.	DISTANCE INCRM.	TULIP	INFORMATION	DECRE. MILES
1	15.66 / 0.00	0.09		START STAGE 19	5.82
2	0.24	0.24		L UPHILL R	5.58
3	0.60	0.36		! DIP	5.22
4	0.77	0.17		KL UPHILL THEN KR	5.85
5	1.10	0.33		KR	4.72
6	1.18	0.08		KS	4.64
7	1.26	0.08		KS	4.56
8	1.42	0.16		KS	4.40

DISTANCE TO NEXT INSTRUCTION	0.06

OLYMPUS INTERNATIONAL PRO RALLY
SPORTS CAR CLUB OF AMERICA Pro Rally

REF	DISTANCE ACCUM.	DISTANCE INCRM.	TULIP	INFORMATION	DECRE. MILES
9	1.48	0.06		KS	4.34
10	1.56	0.08		KL	4.26
11	1.64	0.08		KR	4.18
12	1.81	0.17		KL	4.01
13	2.17	0.36		KS	3.65
14	2.50	0.33		L	3.32
15	2.89	0.39		R THEN KL ! IRON POST ON L AT DOT	2.93
16	3.14	0.25		! NARROW AND MUDDY	2.68
DISTANCE TO NEXT INSTRUCTION		0.14			

The State WASHINGTON ~~D.C.~~
See America's Other Washington.

RALLY WEEK NORTHWEST

OLYMPUS INTERNATIONAL PRO RALLY

SPORTS CAR CLUB OF AMERICA Pro Rally

REF	DISTANCE ACCUM.	DISTANCE INCRM.	TULIP	INFORMATION	DECRE. MILES
17	3.28	0.14		KS	2.54
18	3.91	0.63		KL	1.91
19	4.52	0.61		KS	1.30
20	4.62	0.10		! ROUGH FOR 0.1 MILE	1.20
21	4.71	0.09		KL	1.11
22	4.89	0.18	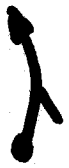	KS	0.93
23	5.00	0.11		KL DOWNHILL	0.82
24	5.38	0.38		! WASHOUT ON L	0.44
DISTANCE TO NEXT INSTRUCTION		0.13			

The State WASHINGTON ~~D.C.~~
See America's Other Washington.

RALLY WEEK NORTHWEST

OLYMPUS INTERNATIONAL PRO RALLY

Sports Car Club of America Pro Rally

REF	DISTANCE ACCUM.	DISTANCE INCRM.	TULIP	INFORMATION	DECRE. MILES
25	5.51	0.13		BR R	0.31
26	5.82	0.31		END STAGE	0.00
27	5.97	0.15			
DISTANCE TO NEXT INSTRUCTION		0.03			

The State WASHINGTON ~~D.C.~~
See America's Other Washington.

TRANSIT
FROM: STAGE 19
TO: STAGE 20
MILES: 18.01 **TIME ALLOWANCE (MIN.)** 50 INCL. SERVICE

REF	DISTANCE ACCUM.	DISTANCE INCRM.	TULIP	INFORMATION	DECRE. MILES
1	6.00	0.03		BEGIN TRANSIT	18.01 7.64 TO SERVICE
2	6.15	0.15		R AT PAVEMENT SPEED 55	7.49
3	6.61	0.46		KS TOWARD ABERDEEN	7.03
4	10.62	4.01		! SPEED LIMIT 30 THEY MEAN IT !	3.02
5	12.34	1.72		KL	1.30
6	12.89	0.55		KR AT SIGNAL ACROSS BRIDGE	0.75
7	13.44	0.55		S AT SIGNAL "HERON"	0.20
8	13.51	0.07		S AT SIGNAL "WISHKAH"	0.13

DISTANCE TO NEXT INSTRUCTION	0.07

OLYMPUS INTERNATIONAL PRO RALLY

SPORTS CAR CLUB OF AMERICA Pro Rally

REF	DISTANCE ACCUM.	DISTANCE INCRM.	TULIP	INFORMATION	DECRE. MILES
9	13.58	0.07		L AT SIGNAL "MARKET ST"	0.06
10	13.64	0.06		S INTO SERVICE YOU HAVE 15 MIN. TURN OFF ODO.	0.00
11	13.64 / 0.00	0.00		L AT SIGNAL AT FAR END OF SERVICE.	10.37
12	0.06	0.06		S AT SIGNAL "WISHKAH"	10.31
13	0.12	0.06		L AT SIGNAL, MOVE TO MIDDLE OR RIGHT LANE	10.25
14	0.33	0.21		R AT SIGNAL OVER BRIDGE ON HIGHWAY 101 SOUTH	10.04
15	0.89	0.56		KL AT SIGNAL AT FOOT OF BRIDGE SPEED 30	9.48
16	1.45	0.56		BR AT BLINKER FOLLOWING 101 S	8.92
DISTANCE TO NEXT INSTRUCTION		1.02			

The State WASHINGTON ~~D.C.~~
See America's Other Washington.

RALLY WEEK NORTHWEST

OLYMPUS INTERNATIONAL PRO RALLY

SPORTS CAR CLUB OF AMERICA Pro Rally

REF	DISTANCE ACCUM.	DISTANCE INCRM.	TULIP	INFORMATION	DECRE. MILES
17	2.47	1.02		SPEED 30	7.90
18	3.40	0.93		L SPEED 35	6.97
19	8.22	4.82		AR, SPEED 50	2.15
20	9.39	1.17		L, COMES UP QUICKLY "LITTLE NORTH RIVER"	0.98
21	10.37	0.98		END TRANSIT	0.00
22	10.40	0.02			
DISTANCE TO NEXT INSTRUCTION		0.07			

The State WASHINGTON ~~D.C.~~
See America's Other Washington.

STAGE TITLE: LITTLE NORTH RIVER
NUMBER: 20
MILES: 9.65 **MPL TIME:** 17 MIN

REF	DISTANCE ACCUM.	DISTANCE INCRM.	TULIP	INFORMATION	DECRE. MILES
1	10.47 / 0.00	0.07		START STAGE 20	9.65
2	0.19	0.19		KR	9.46
3	0.46	0.27		!	9.19
4	0.80	0.34		KL R	8.51
5	1.14	0.34		KS	8.51
6	1.24	0.10		KR	8.41
7	1.55	0.31		! ROAD GOES R OVER CREST	8.10
8	2.20	0.65		KR	7.45

DISTANCE TO NEXT INSTRUCTION	0.07

OLYMPUS INTERNATIONAL PRO RALLY
SPORTS CAR CLUB OF AMERICA Pro Rally

REF	DISTANCE ACCUM.	DISTANCE INCRM.	TULIP	INFORMATION	DECRE. MILES
9	2.27	0.07		L	7.38
10	3.23	0.96		R ! ROUGH	6.42
11	3.48	0.25		!!! HPL WITH EXPOSURE ON R	6.17
12	3.82	0.34		KR	5.83
13	3.92	0.10		KL	5.73
14	4.31	0.39		KR THEN KR	5.34
15	4.45	0.14		KL	5.20
16	4.59	0.14		!! ROUGH, MUD, EXPOSURE ON L	5.06
DISTANCE TO NEXT INSTRUCTION		0.05			

The State WASHINGTON ~~D.C.~~
See America's Other Washington.

REF	DISTANCE ACCUM.	DISTANCE INCRM.	TULIP	INFORMATION	DECRE. MILES
17	4.64	0.05		KS	5.01
18	5.32	0.68		R	4.33
19	5.51	0.19		KL	4.14
20	6.35	0.84		L ! ROUGH	3.30
21	6.62	0.27		KS	3.03
22	7.12	0.50		KL THEN KL	2.53
23	8.20	1.08		KS	1.45
24	8.87	0.67		KR	0.78
DISTANCE TO NEXT INSTRUCTION		0.38			

The State WASHINGTON ~~D.C.~~
See America's Other Washington.

RALLY WEEK NORTHWEST

OLYMPUS INTERNATIONAL PRO RALLY

SPORTS CAR CLUB OF AMERICA Pro Rally

REF	DISTANCE ACCUM.	DISTANCE INCRM.	TULIP	INFORMATION	DECRE. MILES
25	9.25	0.38		KS	0.40
26	9.65	0.40		END STAGE	0.00
27	9.81	0.16			
DISTANCE TO NEXT INSTRUCTION		0.01			

The State WASHINGTON ~~D.C.~~
See America's Other Washington.

TRANSIT
FROM: STAGE 20, LITTLE NORTH RIVER
TO: STAGE 21, BLACK CREEK
MILES: 7.26 **TIME ALLOWANCE (MIN.)** 20

REF	DISTANCE ACCUM.	DISTANCE INCRM.	TULIP	INFORMATION	DECRE. MILES
1	9.82	0.01		BEGIN TRANSIT	7.26
2	9.84	0.02		R ON PAVEMENT	7.24
3	12.08	2.24		SPEED 25	5.00
4	12.13	0.05		L TOWARD ABERDEEN SPEED 55	4.95
5	13.35	1.22		R "DEVONSHIRE RD"	3.73
6	13.44	0.09		AL TOWARD WYNOOCHEE DAM	3.64
7	16.22	2.78		R BEFORE BUILDING ! RALLY TRAFFIC FROM L."BLACK CREEK RD"	0.86
8	16.92	0.70		L ONTO GRAVEL	0.16

DISTANCE TO NEXT INSTRUCTION	0.16

OLYMPUS INTERNATIONAL PRO RALLY

SPORTS CAR CLUB OF AMERICA Pro Rally

RALLY WEEK NORTHWEST

OLYMPUS INTERNATIONAL PRO RALLY

SPORTS CAR CLUB OF AMERICA Pro Rally

REF	DISTANCE ACCUM.	DISTANCE INCRM.	TULIP	INFORMATION	DECRE. MILES
9	17.08	0.16		END TRANSIT	0.00
10	17.10	0.02			
DISTANCE TO NEXT INSTRUCTION		0.06			

The State WASHINGTON ~~D.C.~~
See America's Other Washington.

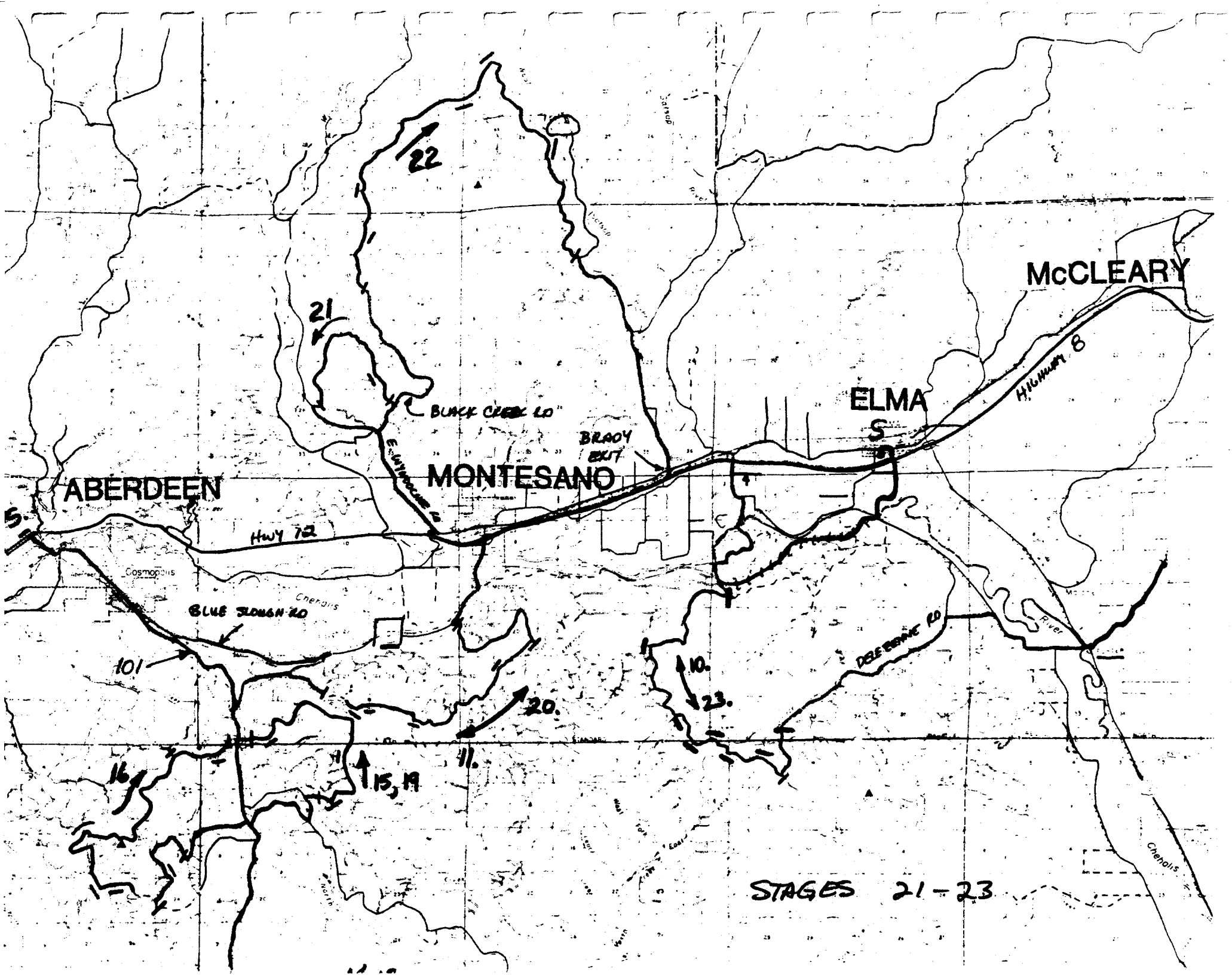
McCLEARY
ELMA
MONTESANO
ABERDEEN
BRADY EXIT
BLACK CREEK RD
HIGHWAY 8
HWY 12
BLUE SLOUGH RD
DOLESHANE RD
Cosmopolis
Chehalis
River
22
21
5
4
5.
101
16
15, 19
11.
20.
10.
23.
STAGES 21-23

STAGE TITLE: BLACK CREEK
NUMBER: 21
MILES: 3.58 **MPL TIME:** 7 MIN

REF	DISTANCE ACCUM.	DISTANCE INCRM.	TULIP	INFORMATION	DECRE. MILES
1	17.16 / 0.00	0.06		START STAGE 21	3.58
2	0.12	0.12		KS	3.46
3	0.53	0.41		KL AT CREST	3.05
4	0.69	0.16		KR	2.89
5	0.79	0.10		KR	2.79
6	0.90	0.11		KL	2.58
7	1.18	0.28		KS	2.40
8	1.54	0.36		KS	2.04

DISTANCE TO NEXT INSTRUCTION	0.26

OLYMPUS INTERNATIONAL PRO RALLY
SPORTS CAR CLUB OF AMERICA Pro Rally

RALLY WEEK NORTHWEST

OLYMPUS INTERNATIONAL PRO RALLY

SPORTS CAR CLUB OF AMERICA Pro Rally

REF	DISTANCE ACCUM.	DISTANCE INCRM.	TULIP	INFORMATION	DECRE. MILES.
9	1.80	0.26		KL	1.78
10	1.98	0.18		KL	1.60
11	2.12	0.14		KS	1.46
12	2.38	0.26		KL	1.20
13	2.52	0.14		KS	0.65
14	2.93	0.41		KS	0.65
15	3.29	0.36		! ROAD GOES R OVER CREST	0.29
16	3.58	0.29		! ROAD GOES R OVER CREST & END STAGE	0.00
DISTANCE TO NEXT INSTRUCTION		0.08			

The State WASHINGTON ~~D.C.~~
See America's Other Washington.

TRANSIT
FROM: STAGE 21, BLACK CREEK
TO: STAGE 22, SWINGING BRIDGE
MILES: 6.68 **TIME ALLOWANCE (MIN.)** 15

REF	DISTANCE ACCUM.	DISTANCE INCRM.	TULIP	INFORMATION	DECRE. MILES
17	3.66	0.08			
1	3.68	0.02		BEGIN TRANSIT	6.68
2	4.21	0.53		BEGIN QUIET ZONE	6.15
3	4.34	0.13		END QUIET ZONE L ON PAVEMENT SPEED 40	6.02
4	5.99	1.65		L AFTER BUILDING "BLACK CREEK RD"	4.37
5	6.69	0.70		KS DO NOT TURN HERE!	3.67
6	9.88	3.19		KS ACROSS BRIDGE BEGIN QUIET ZONE	0.48
7	10.30	0.42		END QUIET ZONE	0.06

DISTANCE TO NEXT INSTRUCTION	0.06

OLYMPUS INTERNATIONAL PRO RALLY

SPORTS CAR CLUB OF AMERICA Pro Rally

RALLY WEEK NORTHWEST

OLYMPUS INTERNATIONAL PRO RALLY

SPORTS CAR CLUB OF AMERICA Pro Rally

REF	DISTANCE ACCUM.	DISTANCE INCRM.	TULIP	INFORMATION	DECRE. MILES
8	10.36	0.06		END TRANSIT	0.00
9	10.38	0.02			

DISTANCE TO NEXT INSTRUCTION	0.28

The State WASHINGTON ~~D.C.~~
See America's Other Washington...

RALLY WEEK NORTHWEST

STAGE TITLE: SWINGING BRIDGE
NUMBER: 22
MILES: 14.53 **MPL TIME:** 25 MIN

REF	DISTANCE ACCUM.	DISTANCE INCRM.	TULIP	INFORMATION	DECRE. MILES
1	10.66 / 0.00	0.28		START STAGE 22	14.53
2	0.07	0.007		! ROAD GOES L AT CREST	14.46
3	0.46	0.39		KR	14.07
4	0.56	0.10		KL ! SHARP CREST	13.97
5	1.85	1.29		KS R	12.68
6	2.11	0.26		KS	12.42
7	2.67	0.56		AR, SPECTATORS ! ROUGH R	11.86
8	3.19	0.52		KR ! MUDDY AFTER TURN	11.34

DISTANCE TO NEXT INSTRUCTION	0.53

OLYMPUS INTERNATIONAL PRO RALLY

SPORTS CAR CLUB OF AMERICA Pro Rally

RALLY WEEK NORTHWEST

OLYMPUS INTERNATIONAL PRO RALLY

SPORTS CAR CLUB OF AMERICA Pro Rally

REF	DISTANCE ACCUM.	DISTANCE INCRM.	TULIP	INFORMATION	DECRE. MILES
9	3.72	0.53		KS	10.81
10	4.88	1.16		HPR	9.65
11	5.45	0.57		! ROUGH, MUD Sink Hole on it	9.08
12	6.85	1.40		KS	7.68
13	7.57	0.72		KR ! ROUGH R	6.96
14	7.76	0.19		KR	6.77
15	8.32	0.56		KS ! ROUGH APPROACH	6.21
16	8.69	0.37		KS	5.84
DISTANCE TO NEXT INSTRUCTION		0.10			

The State WASHINGTON ~~D.C.~~
See America's Other Washington.

REF	DISTANCE ACCUM.	DISTANCE INCRM.	TULIP	INFORMATION	DECRE. MILES
17	8.79	0.10		! ROUGH	5.74
18	9.22	0.43		KR ! ROUGH	5.31
19	9.57	0.35		! ROUGH	4.96
20	9.70	0.13		! ROUGH	4.83
21	9.80	0.10		KR THEN KR	4.73
22	10.40	0.60		! ROUGH	4.13
23	10.45	0.05	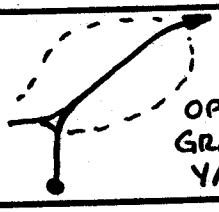	R ! SPECTATORS R	4.08
24	11.50	1.05		KR ! ROUGH	3.03
DISTANCE TO NEXT INSTRUCTION		0.50			

The State WASHINGTON ~~D.C.~~
See America's Other Washington.

RALLY WEEK NORTHWEST

OLYMPUS INTERNATIONAL PRO RALLY

SPORTSCAR CLUB OF AMERICA Pro Rally

REF	DISTANCE ACCUM.	DISTANCE INCRM.	TULIP	INFORMATION	DECRE. MILES
25	12.00	0.50		KR	2.53
26	14.22	2.26		END STAGE	0.00
27	14.37	0.10			
	14.60				
DISTANCE TO NEXT INSTRUCTION		0.01			

The State WASHINGTON ~~D.C.~~
See America's Other Washington.

TRANSIT
FROM: STAGE 22, SWINGING BRIDGE
TO: STAGE 23, G-LINE TRUCK RD.
MILES: 11.58 **TIME ALLOWANCE (MIN.)** 25

REF	DISTANCE ACCUM.	DISTANCE INCRM.	TULIP	INFORMATION	DECRE. MILES
1	14.60	0.01		R ON PAVEMENT SPEED 25	11.58
2	16.88	2.28		KS AT YIELD	9.30
3	20.23	3.35		S AT STOP	5.95
4	20.50	0.27		L ON FREEWAY	5.68
5	22.11	1.61		R OFF FREEWAY	4.07
6	25.49	3.38		R	0.69
7	25.67	0.18		L AT STOP	0.51
8	26.17	0.50		R	0.01

DISTANCE TO NEXT INSTRUCTION	0.01

OLYMPUS INTERNATIONAL PRO RALLY

SPORTS CAR CLUB OF AMERICA Pro Rally

RALLY WEEK NORTHWEST

OLYMPUS INTERNATIONAL PRO RALLY

SPORTS CAR CLUB OF AMERICA Pro Rally

REF	DISTANCE ACCUM.	DISTANCE INCRM.	TULIP	INFORMATION	DECRE. MILES
9	26.18	0.01		END TRANSIT	0.00
10	26.20	0.02			

DISTANCE TO NEXT INSTRUCTION	0.06

The State WASHINGTON ~~D.C.~~
See America's Other Washington.

STAGE
TITLE: G-LINE TRUCK ROAD
NUMBER: 23
MILES: 9.38 **MPL TIME:** 16 MIN

REF	DISTANCE ACCUM.	DISTANCE INCRM.	TULIP	INFORMATION	DECRE. MILES
1	26.26 / 0.00	0.06		START STAGE 23	9.38
2	0.59			KL	8.79
3	0.79	0.20		KL	8.59
4	0.90	0.11		! ROUGH, NARROW	8.48
5	2.48	1.58		! EXPOSURE ON R	6.90
6	2.73	0.25		L THEN KR R	6.65
7	2.88	0.15		KL	6.50
8	3.17	0.29		! EXPOSURE ON L	6.21

DISTANCE TO NEXT INSTRUCTION	1.08

OLYMPUS INTERNATIONAL PRO RALLY
SPORTS CAR CLUB OF AMERICA Pro Rally

REF	DISTANCE ACCUM.	DISTANCE INCRM.	TULIP	INFORMATION	DECRE. MILES
9	4.25	1.08		KR	5.13
10	4.51	0.26		KL	4.87
11	5.18	0.67		KS	4.20
12	5.40	0.22		KR	3.98
13	5.74	0.34		KL R	3.64
14	6.21	0.47		KR R	3.17
15	6.67	0.46		KL R	2.71
16	7.10	0.43		KL	2.28
DISTANCE TO NEXT INSTRUCTION		0.45			

The State WASHINGTON ~~D.C.~~
See America's Other Washington.

REF	DISTANCE ACCUM.	DISTANCE INCRM.	TULIP	INFORMATION	DECRE. MILES
17	7.55	0.45		KS R	1.83
18	8.23	0.68		AL ! ROAD NARROWS R	1.15
19	9.38	1.15		END STAGE	0.00
20	9.44	0.06			
DISTANCE TO NEXT INSTRUCTION		0.03			

The State WASHINGTON ~~D.C.~~
See America's Other Washington.

TRANSIT
FROM: STAGE 23, G -LINE TRUCK RD
TO: MTC - TYEE
MILES: 39.06 **TIME ALLOWANCE (MIN.)** 80 INCLUDES SERVICE

REF	DISTANCE ACCUM.	DISTANCE INCRM.	TULIP	INFORMATION	DECRE. MILES
1	9.47	0.03		BEGIN TRANSIT	39.06
2	11.14	1.67		BEGIN QUIET ZONE THROUGH BOY SCOUT CAMP SPEED 25	37.39
3	11.55	0.41		END QUIET ZONE SPEED 35	36.98
4	13.63	2.08		SPEED 25	34.90
5	16.15	2.52	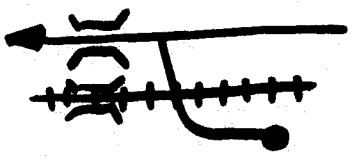	L AT STOP	32.38
6	17.90	1.75		R ACROSS BRIDGE	30.63
7	19.48	1.58		R ON FREEWAY TOWARD OLYMPIA (Across Bridge)	29.05
8	46.04	26.56		KS MOTTMAN RD	2.49

DISTANCE TO NEXT INSTRUCTION	0.69

OLYMPUS INTERNATIONAL PRO RALLY

SPORTS CAR CLUB OF AMERICA Pro Rally

RALLY WEEK NORTHWEST

OLYMPUS INTERNATIONAL PRO RALLY

SPORTS CAR CLUB OF AMERICA Pro Rally

REF	DISTANCE ACCUM.	DISTANCE INCRM.	TULIP	INFORMATION	DECRE. MILES
9	46.73	0.69		R THEN KL TOWARD PORTLAND	1.80
10	48.09	1.36		BR TOWARD BLACK LAKE.	0.44
11	48.35	0.26		S AT SIGNAL INTO TYEE	0.18
12	48.53	0.18		SERVICE. (15 MIN.)	0.00
13				MAIN TIME CONTROL	
14				PARC FERME FOR THE NIGHT.	

DISTANCE TO NEXT INSTRUCTION	

The State WASHINGTON ~~D.C.~~
See America's Other Washington.

RALLY WEEK NORTHWEST

SECTION
3

TRANSIT
FROM: PARC FERME AT TYEE
TO: STAGE 24, TUMWATER
MILES: 0.10 **TIME ALLOWANCE (MIN.)** 1

REF	DISTANCE ACCUM.	DISTANCE INCRM.	TULIP	INFORMATION	DECRE. MILES
1	0.00			MAIN TIME CONTROL.	
2	0.00			LEAVE HOTEL PARKING LOT TOWARD CHARLIE'S MOBILE HOME SALES	0.10
3	0.03	0.03		L TO CONTROL CAR	0.07
4	0.06	0.03			0.04

DISTANCE TO NEXT INSTRUCTION	0.04

OLYMPUS INTERNATIONAL PRO RALLY

SPORTS CAR CLUB OF AMERICA Pro Rally

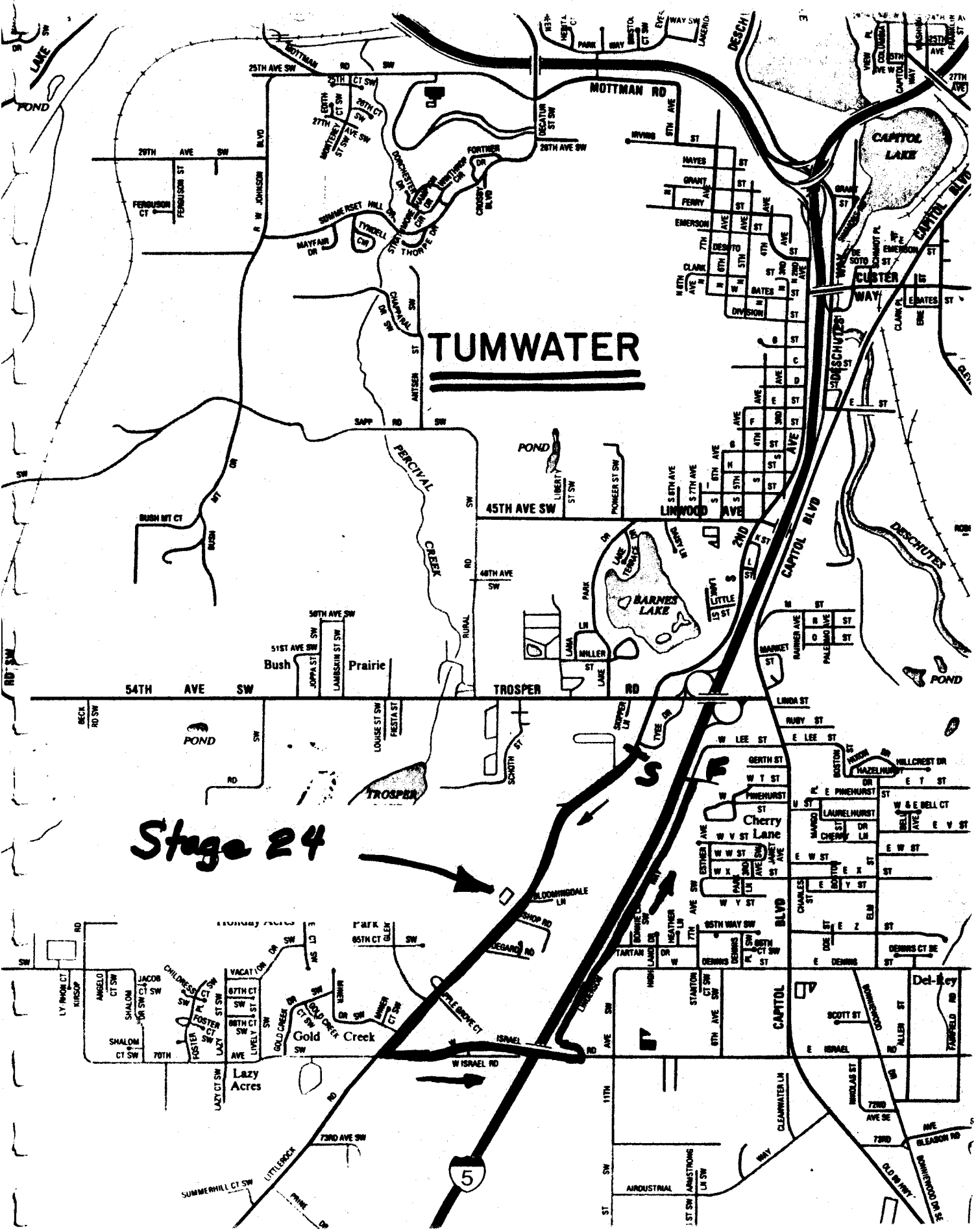
TUMWATER
Stage 24
MOTTMAN RD
CAPITOL LAKE
CAPITOL BLVD
DESCHUTES
CUSTER WAY
LINWOOD AVE
45TH AVE SW
BARNES LAKE
PERCIVAL CREEK
TROSPER RD
54TH AVE SW
Bush Prairie
TROSPER
Cherry Lane
Gold Creek
Lazy Acres
Del-Rey
ISRAEL RD
W ISRAEL RD
5

STAGE TITLE: TUMWATER
NUMBER: 24
MILES: 2.38 **MPL TIME:** 3 MIN

REF	DISTANCE ACCUM.	DISTANCE INCRM.	TULIP	INFORMATION	DECRE. MILES
1	0.00			START STAGE 24	2.38
2	1.08	1.08		AL "HANKS CORNER GROCERIES" R	1.30
3	1.66	0.58		AL ONTO DIRT R	0.72
4	2.11	0.45		BEGIN PAVEMENT	0.27
5	2.38	0.27		END STAGE	0.00
6	2.54	0.16			

DISTANCE TO NEXT INSTRUCTION	0.02

OLYMPUS INTERNATIONAL PRO RALLY
SPORTS CAR CLUB OF AMERICA Pro Rally

TRANSIT
FROM: STAGE 24, TUMWATER
TO: STAGE 25, ROCK CANDY MTN II
MILES: 13.39 **TIME ALLOWANCE (MIN.)** 35

REF	DISTANCE ACCUM.	DISTANCE INCRM.	TULIP	INFORMATION	DECRE. MILES
1	2.56	0.02		BEGIN TRANSIT	13.39
2	2.90	0.34		L "CAPITOL BLVD"	13.05
3	3.03	0.13		L AT SIGNAL "TROSPER RD"	12.92
4	3.38	0.35		S SPEED 35	12.57
5	5.96	2.58		R	9.99
6	6.26	0.30	FIRE STATION	L	9.69
7	6.54	0.28		L "BLACK LAKE BLVD"	9.41
8	8.86	2.32		L SPEED 45 "DELPHI RD"	7.09

DISTANCE TO NEXT INSTRUCTION 2.18

OLYMPUS INTERNATIONAL PRO RALLY
SPORTS CAR CLUB OF AMERICA Pro Rally

RALLY WEEK NORTHWEST

OLYMPUS INTERNATIONAL PRO RALLY

SPORTS CAR CLUB OF AMERICA Pro Rally

REF	DISTANCE ACCUM.	DISTANCE INCRM.	TULIP	INFORMATION	DECRE. MILES
9	11.04	2.18		R "WADDELL CREEK RD."	4.91
10	12.93	1.89		END PAVEMENT SPEED 35	3/02
11	15.19	2.26		R SPEED 30 "NOSCHKA RD"	0.76
12	15.95	0.76		END TRANSIT	0.00
13	15.97	0.02			

DISTANCE TO NEXT INSTRUCTION	0.05

The State WASHINGTON ~~D.C.~~
See America's Other Washington.

STAGE TITLE: ROCK CANDY MOUNTAIN II
NUMBER: 25
MILES: 8.98 **MPL TIME:** 16 MIN

REF	DISTANCE ACCUM.	DISTANCE INCRM.	TULIP	INFORMATION	DECRE. MILES
1	16.02 / 0.00	0.05		START STAGE 25	8.98
2	1.37	1.37		! ! WOOD PLANK BRIDGE	7.61
3	1.96	0.59		HPR, NARROW	7.02
4	3.37	1.41		HPL	5.61
5	5.33	1.96		R AROUND ROCK PILE ROUGH TO END OF STAGE R	3.65
6	6.37	1.04		KL R	2.61
7	7.15	0.78		! ! ROUGH THEN HPR	1.83
8	8.65	1.50		! ! ROUGH	0.33

DISTANCE TO NEXT INSTRUCTION 0.10

TO TRIPLE CAUTION ! ! !

OLYMPUS INTERNATIONAL PRO RALLY

SPORTS CAR CLUB OF AMERICA Pro Rally

RALLY WEEK NORTHWEST

OLYMPUS INTERNATIONAL PRO RALLY

SPORTS CAR CLUB OF AMERICA Pro Rally

REF	DISTANCE ACCUM.	DISTANCE INCRM.	TULIP	INFORMATION	DECRE. MILES
9	8.75	0.10		!!! ROUGH WITH TREES CLOSE TO ROAD.	0.23
10	8.98	0.23		END STAGE	0.00
11	9.05	0.07		AL	
12	9.07	0.02			

DISTANCE TO NEXT INSTRUCTION	0.01

The State WASHINGTON ~~D.C.~~
See America's Other Washington.

TRANSIT
FROM: STAGE 25, ROCK CANDY MOUNTAIN
TO: STAGE 26, CAPITOL FREEWAY
MILES: 0.04 **TIME ALLOWANCE (MIN.)** 5

REF	DISTANCE ACCUM.	DISTANCE INCRM.	TULIP	INFORMATION	DECRE. MILES
1	9.08	0.01		BEGIN TRANSIT.	0.04
2	9.12	0.04		END TRANSIT	0.00
3	9.13	0.01			

DISTANCE TO NEXT INSTRUCTION	0.02

OLYMPUS INTERNATIONAL PRO RALLY

SPORTS CAR CLUBS OF AMERICA Pro Rally

STAGE
TITLE: CAPITOL FREEWAY II
NUMBER: 26
MILES: 11.26 **MPL TIME:** 19 MIN

REF	DISTANCE ACCUM.	DISTANCE INCRM.	TULIP	INFORMATION	DECRE. MILES
1	9.15 / 0.00	0.04		START STAGE 26	11.26
2	8.16	8.16		R	3.10
3	11.26	3.10		END STAGE	0.00
4	11.35	0.09			

DISTANCE TO NEXT INSTRUCTION	0.02

OLYMPUS INTERNATIONAL PRO RALLY

SPORTS CAR CLUB OF AMERICA Pro Rally

TRANSIT
FROM: STAGE 26, CAPITOL FREEWAY II
TO: MAIN TIME CONTROL
MILES: 31.32 **TIME ALLOWANCE (MIN.)** 50

REF	DISTANCE ACCUM.	DISTANCE INCRM.	TULIP	INFORMATION	DECRE. MILES
1	11.37	0.02		BEGIN TRANSIT	31.32
2	12.90	1.53		R AROUND ROCK PILE	29.79
3	13.88	0.98		L	28.81
4	15.81	1.93		S AT PAVEMENT	26.88
5	15.97	0.16		R SPEED 45	26.72
6	22.50	6.53		R "MOX-CHEHALIS"	20.19
7	24.39	1.89		R ONTO FREEWAY	18.30
8	41.09	16.70		KS MOTTMAN RD	1.60

DISTANCE TO NEXT INSTRUCTION	0.69

OLYMPUS INTERNATIONAL PRO RALLY

SPORTS CAR CLUB OF AMERICA Pro Rally

REF	DISTANCE ACCUM.	DISTANCE INCRM.	TULIP	INFORMATION	DECRE. MILES
9	41.78	0.69	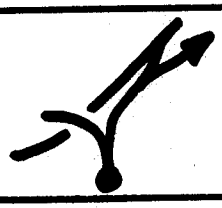	R THEN R DO NOT GO ONTO FREEWAY	0.91
10	42.02	0.24	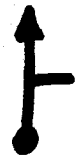	S AT STOP	0.67
11	42.11	0.09		L	0.58
12	42.23	0.12		R	0.46
13	42.30	0.07		R	0.39
14	42.35	0.05	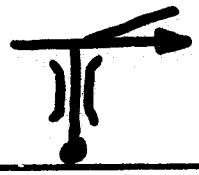	R	0.34
15	42.54	0.19	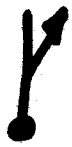	BR DOWNHILL	0.15
16	42.69	0.15		R, TURN OFF ODO END TRANSIT MAIN TIME CONTROL	0.00
DISTANCE TO NEXT INSTRUCTION		0.00			

The State WASHINGTON ~~D.C.~~
See America's Other Washington.

TRANSIT
FROM: HISTORICAL PARK MTC
TO: START OF STAGE 27, FINISH STAGE
MILES: 0.08 **TIME ALLOWANCE (MIN.)**

REF	DISTANCE ACCUM.	DISTANCE INCRM.	TULIP	INFORMATION	DECRE. MILES
1	42.69 / 0.00		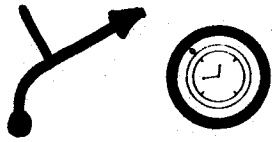	RESTART ODO. PROCEED STRAIGHT UP HILL	0.08
2	0.08	0.08		AR AND END TRANSIT	0.00
3				PROCEED TO START WHEN DIRECTED.	

DISTANCE TO NEXT INSTRUCTION

OLYMPUS INTERNATIONAL PRO RALLY

SPORTS CAR CLUB OF AMERICA Pro Rally

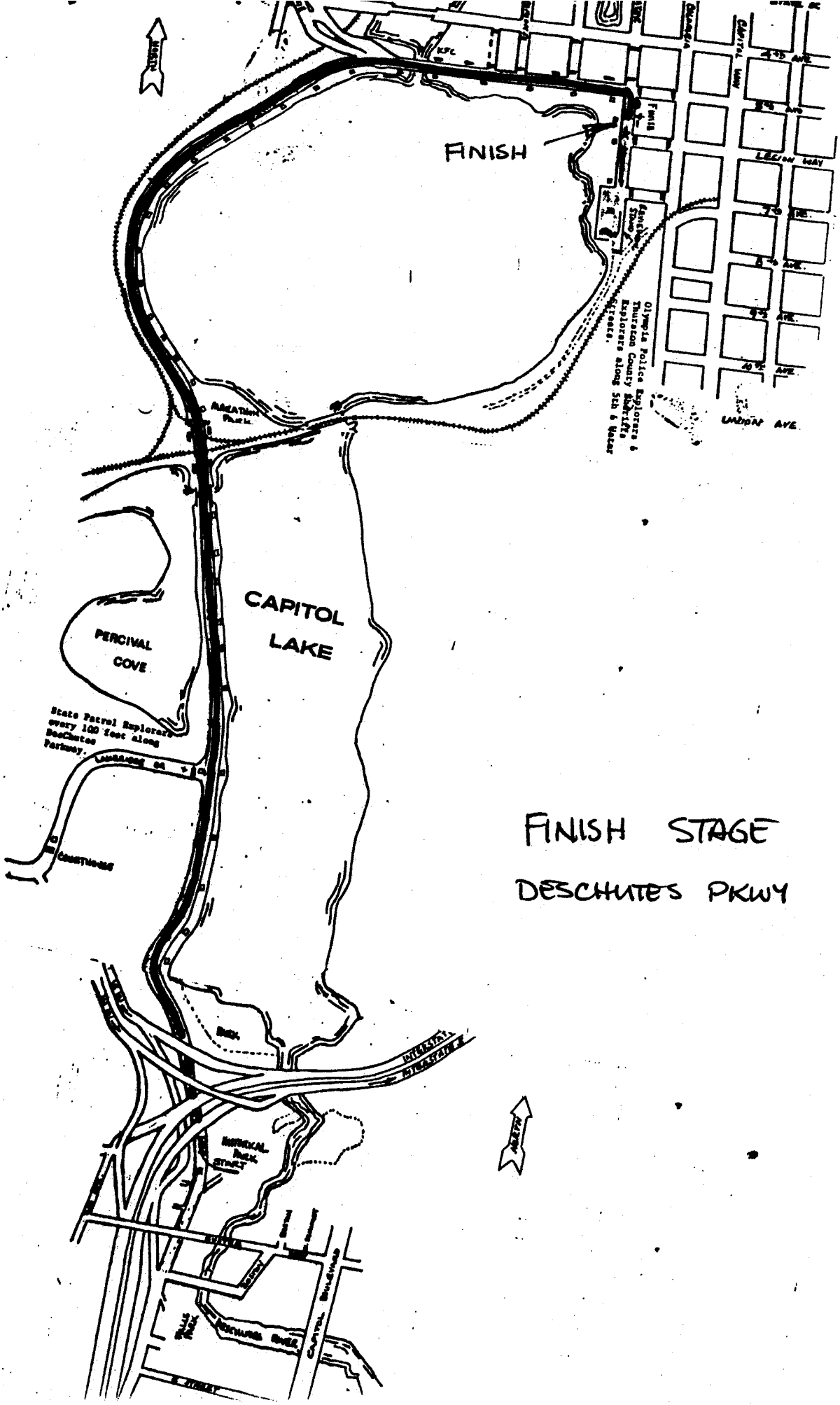

FINISH STAGE

DESCHUTES PKWY

STAGE
TITLE: DESCHUTES PARKWAY
NUMBER: 27
MILES: 2.09 **MPL TIME:**

REF	DISTANCE ACCUM.	DISTANCE INCRM.	TULIP	INFORMATION	DECRE. MILES
1	42.86 / 0.00	0.02		START STAGE 27	2.09
2	1.79	1.79			0.30
3	2.06	0.27			0.03
4	2.09	0.03		END STAGE	0.00

DISTANCE TO NEXT INSTRUCTION	

OLYMPUS INTERNATIONAL PRO RALLY
SPORTS CAR CLUB OF AMERICA Pro Rally

THIS RED CROSS IS TO BE DISPLAYED TO RALLY TRAFFIC BY A CREW MEMBER IF THERE IS A MEDICAL EMERGENCY THAT REQUIRES IMMEDIATE ATTENTION BY QUALIFIED PERSONNEL OR A PHYSICIAN.



IMPROPER USE OF THIS RED CROSS MAY BE CAUSE FOR EXCLUSION FROM THE EVENT.